

PROJECT NO.	SHEET NO.	TOTAL NO.
2019CPT.11.03.10031,		
2019CPT.11.03.20031		

**SUMMARY OF QUANTITIES**

PROJECT NO	COUNTY	MAP NO	ROUTE	DESCRIPTION	TYP NO	LANES	LANE TYPE	LENGTH	WIDTH	1220000000-E	1231000000-E	1245000000-E	1297000000-E	1330000000-E	1519000000-E	1575000000-E	1526000000-E	1704000000-E	6084000000-E
										INCIDENTAL STONE BASE	SHOULDER BORROW	SHOULDER RECONSTRUCTION	1½" MILLING	INCIDENTAL MILLING	SURFACE COURSE, \$9.5B	ASPHALT BINDER FOR PLANT MIX	SURFACE COURSE, \$4.75A	PATCHING EXISTING PAVEMENT	SEED & MULCHING
										TONS	CY	SMI	SY	SY	TONS	TONS	TONS	TONS	AC
2019CPT.11.03.10031	Alleghany	1	US 21	FROM WILKES COUNTY TO SR 1478	1	2	2WU	1.89	25	189	370	3.78		417	2,204	132		229	0.85
2019CPT.11.03.10031	Wilkes	2	US 21	FROM SR 1754 +0.18 TO ALLEGHANY	1	2	2WU	3.42	23	342	670	6.84	256	256	4,624	278		148	1.54
2019CPT.11.03.10031	Alleghany	3	NC 18	FROM SR 1440 TO SR 1441	1	2	2WU	0.8	22	80	157	1.60		611	982	60		28	0.36
2019CPT.11.03.10031	Alleghany	4	NC 18	FROM SR 1444 +.71 MILES TO SURRY COUNTY	1	2	2WU	0.92	22	92	180	1.84		611	1,043	65		33	0.41
2019CPT.11.03.10031	Surry	5	NC 18	FROM ALLEGHANY TO NC 89	1	2	2WU	0.64	24	64	125	1.28		133	791	50		25	0.29
2019CPT.11.03.10031	Surry	6	NC 89	FROM SR 1452 TO VIRGINIA	1	2	2WU	2.75	22	275	539	5.50		244	3,201	192		100	1.24
2019CPT.11.03.10031	Alleghany	7	NC 93	FROM SR 1336 +0.16 TO SR 1320	2	2	2WU	1.61	21	161	316	3.22		350	1,756	105		55	0.72
2019CPT.11.03.10031	Alleghany	8	NC 93	FROM SR 1320 TO SR 1325	2	2	2WU	1.76	20	176	345	3.52		667	1,844	112		57	0.79
2019CPT.11.03.10031	Alleghany	9	NC 93	FROM SR 1325 TO SR 1315 +0.27	2	2	2WU	2	20	200	392	4.00		333	2,073	125		65	0.90
2019CPT.11.03.10031	Alleghany	10	NC 93	FROM SR 1315 +0.27 TO VIRGINIA	2	2	2WU	0.77	21	77	151	1.54		233	872	52		26	0.35
<b>TOTAL FOR PROJ NO. 2019CPT.11.03.10031</b>								<b>16.56</b>		<b>1,656</b>	<b>3,245</b>	<b>33.12</b>	<b>256</b>	<b>3,855</b>	<b>19,390</b>	<b>1,172</b>		<b>766</b>	<b>7.46</b>
2019CPT.11.03.20031	Alleghany	11	SR 1114	FROM SR 1121 TO SR SR 1123	3	2	2WU	0.66	18	66	129	1.32		400	699	42		19	0.30
2019CPT.11.03.20031	Alleghany	12	SR 1114	FROM SR 1123 TO SR 1115	3	2	2WU	1.47	18	147	288	2.94		400	1,420	85		43	0.66
2019CPT.11.03.20031	Alleghany	13	SR 1121	FROM SR 1114 TO SR 1122	3	2	2WU	0.5	20	50	98	1.00		333	562	35		16	0.23
2019CPT.11.03.20031	Alleghany	14	SR 1122	FROM SR 1123 TO SR 1121	3	2	2WU	0.97	20	97	190	1.94		444	1,085	65		31	0.44
2019CPT.11.03.20031	Alleghany	15	SR 1123	FROM SR 1122 TO SR 1125	3	2	2WU	0.74	20	74	145	1.48		444	841	50		24	0.33
2019CPT.11.03.20031	Alleghany	16	SR 1125	FROM SR 1123 TO SR 1129	3	2	2WU	0.15	20	15	29	0.30		333	196	12		5	0.07
2019CPT.11.03.20031	Alleghany	17	SR 1128	FROM PVMNT CHANGE TO SR 1129	3	2	2WU	1.13	18	113	221	2.26		400	1,111	70		33	0.51
2019CPT.11.03.20031	Alleghany	18	SR 1129	FROM SR 1128 TO SR 1133	3	2	2WU	1.22	20	122	239	2.44		300	1,308	78		39	0.55
2019CPT.11.03.20031	Alleghany	19	SR 1129	FROM SR 1133 TO SR 1125	3	2	2WU	0.4	18	40	78	0.80		400	411	25		12	0.18
2019CPT.11.03.20031	Alleghany	20	SR 1133	FROM SR 1193 TO SR 1134	3	2	2WU	0.57	20	57	112	1.14		556	595	38		18	0.26
2019CPT.11.03.20031	Alleghany	21	SR 1434	FROM SR 1433 TO EOM	3	2	2WD	0.48	20	48	94	0.96			518	35		15	0.22
2019CPT.11.03.20031	Alleghany	22	SR 1464	FROM SR 1433 TO SR 1463	3	2	2WU	0.76	20	76	149	1.52		333	840	50		25	0.34
2019CPT.11.03.20031	Alleghany	23	SR 1464	FROM 1463 TO SR 1444	3	2	2WU	1.35	20	135	265	2.70		333	1,435	90		44	0.61
2019CPT.11.03.20031	Alleghany	24	SR 1489	FROM US 21 TO US 21	4	2	2WU	0.34	18	34	67	0.68		200	12	182		10	0.15
2019CPT.11.03.20031	Alleghany	25	SR 1514	FROM SR 1461 TO EOM	4	2	2WU	0.09	18	9	18	0.18			5	58		3	0.04
<b>TOTAL FOR PROJ NO. 2019CPT.11.03.20031</b>								<b>10.83</b>		<b>1,083</b>	<b>2,122</b>	<b>21.66</b>		<b>4,876</b>	<b>11,021</b>	<b>693</b>	<b>240</b>	<b>337</b>	<b>4.87</b>
<b>GRAND TOTAL</b>								<b>27.39</b>		<b>2,739</b>	<b>5,367</b>	<b>54.78</b>	<b>256</b>	<b>8,731</b>	<b>30,411</b>	<b>1,865</b>	<b>240</b>	<b>1,103</b>	<b>12.33</b>

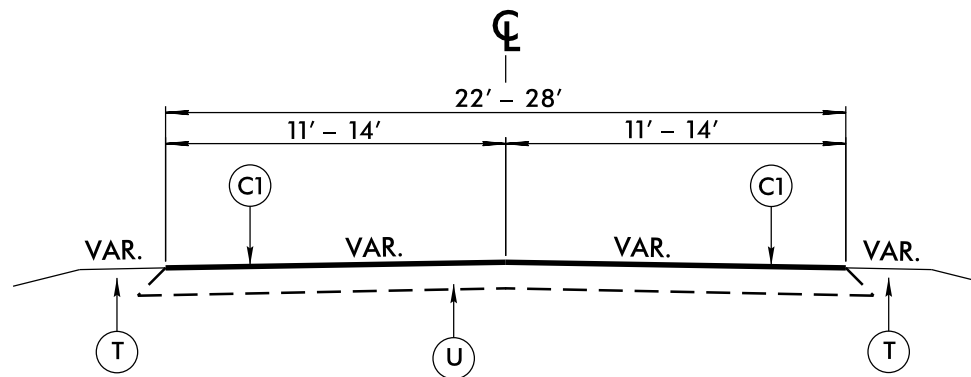
PROJECT NO.	SHEET NO.	TOTAL NO.
2019CPT.11.03.10031, 2019CPT.11.03.20031		

## THERMOPLASTIC AND PAINT QUANTITIES

PROJECT NO	COUNTY	MAP NO	ROUTE	DESCRIPTION	TYP NO	LANES	LANE TYPE	LENGTH	WIDTH	4413000000-E WORK ZONE ADVANCE/GE NERAL WARNING SIGNING	4457000000-N TEMPORARY TRAFFIC CONTROL	4810000000-E 4" WHITE PAINT      4" YELLOW PAINT		4905000000-N SNOW PLOWABLE MARKERS	
								MI	FT	SF	LS	LF	LF	EA	
2019CPT.11.03.10031	Alleghany	1	US 21	FROM WILKES COUNTY TO SR 1478	1	2	2WU	1.89	25	144	1.00	40,673	40,673	127	
2019CPT.11.03.10031	Wilkes	2	US 21	FROM SR 1754 +0.18 TO ALLEGHANY	1	2	2WU	3.42	23	144		73,598	73,598	229	
2019CPT.11.03.10031	Alleghany	3	NC 18	FROM SR 1440 TO SR 1441	1	2	2WU	0.8	22	144		17,216	17,216	54	
2019CPT.11.03.10031	Alleghany	4	NC 18	FROM SR 1444 +.71 MILES TO SURRY COUNTY	1	2	2WU	0.92	22	144		19,798	19,798	62	
2019CPT.11.03.10031	Surry	5	NC 18	FROM ALLEGHANY TO NC 89	1	2	2WU	0.64	24	144		13,773	13,773	43	
2019CPT.11.03.10031	Surry	6	NC 89	FROM SR 1452 TO VIRGINIA	1	2	2WU	2.75	22	144		59,180	59,180	184	
2019CPT.11.03.10031	Alleghany	7	NC 93	FROM SR 1336 +0.16 TO SR 1320	2	2	2WU	1.61	21	144		34,647	34,647	108	
2019CPT.11.03.10031	Alleghany	8	NC 93	FROM SR 1320 TO SR 1325	2	2	2WU	1.76	20	144		37,875	37,875	118	
2019CPT.11.03.10031	Alleghany	9	NC 93	FROM SR 1325 TO SR 1315 +0.27	2	2	2WU	2	20	144		43,040	43,040	134	
2019CPT.11.03.10031	Alleghany	10	NC 93	FROM SR 1315 +0.27 TO VIRGINIA	2	2	2WU	0.77	21	144		16,570	16,570	52	
<b>TOTAL FOR PROJ NO. 2019CPT.11.03.10031</b>								<b>16.56</b>		<b>1,440</b>		<b>356,370</b>	<b>356,370</b>	<b>1,111</b>	
												<b>712,740</b>			
2019CPT.11.03.20031	Alleghany	11	SR 1114	FROM SR 1121 TO SR SR 1123	3	2	2WU	0.66	18	144	1.00	14,203	14,203		
2019CPT.11.03.20031	Alleghany	12	SR 1114	FROM SR 1123 TO SR 1115	3	2	2WU	1.47	18	144		31,634	31,634		
2019CPT.11.03.20031	Alleghany	13	SR 1121	FROM SR 1114 TO SR 1122	3	2	2WU	0.5	20	144		10,760	10,760		
2019CPT.11.03.20031	Alleghany	14	SR 1122	FROM SR 1123 TO SR 1121	3	2	2WU	0.97	20	144		20,874	20,874		
2019CPT.11.03.20031	Alleghany	15	SR 1123	FROM SR 1122 TO SR 1125	3	2	2WU	0.74	20	144		15,925	15,925		
2019CPT.11.03.20031	Alleghany	16	SR 1125	FROM SR 1123 TO SR 1129	3	2	2WU	0.15	20	144		3,228	3,228		
2019CPT.11.03.20031	Alleghany	17	SR 1128	FROM PVMNT CHANGE TO SR 1129	3	2	2WU	1.13	18	144		24,318	24,318		
2019CPT.11.03.20031	Alleghany	18	SR 1129	FROM SR 1128 TO SR 1133	3	2	2WU	1.22	20	144		26,254	26,254		
2019CPT.11.03.20031	Alleghany	19	SR 1129	FROM SR 1133 TO SR 1125	3	2	2WU	0.4	18	144		8,608	8,608		
2019CPT.11.03.20031	Alleghany	20	SR 1133	FROM SR 1193 TO SR 1134	3	2	2WU	0.57	20	144		12,266	12,266		
2019CPT.11.03.20031	Alleghany	21	SR 1434	FROM SR 1433 TO EOM	3	2	2WD	0.48	20	144					
2019CPT.11.03.20031	Alleghany	22	SR 1464	FROM SR 1433 TO SR 1463	3	2	2WU	0.76	20	144		16,355	16,355		
2019CPT.11.03.20031	Alleghany	23	SR 1464	FROM 1463 TO SR 1444	3	2	2WU	1.35	20	144		29,052	29,052		
2019CPT.11.03.20031	Alleghany	24	SR 1489	FROM US 21 TO US 21	4	2	2WU	0.34	18	144		7,317	7,317		
2019CPT.11.03.20031	Alleghany	25	SR 1514	FROM SR 1461 TO EOM	4	2	2WU	0.09	18	144					
<b>TOTAL FOR PROJ NO. 2019CPT.11.03.20031</b>								<b>10.83</b>		<b>2,160</b>			<b>220,794</b>	<b>220,794</b>	
												<b>441,588</b>			
<b>GRAND TOTAL</b>								<b>27.39</b>		<b>3,600</b>		<b>1</b>	<b>577,164</b>	<b>577,164</b>	<b>1,111</b>
												<b>1,154,328</b>			

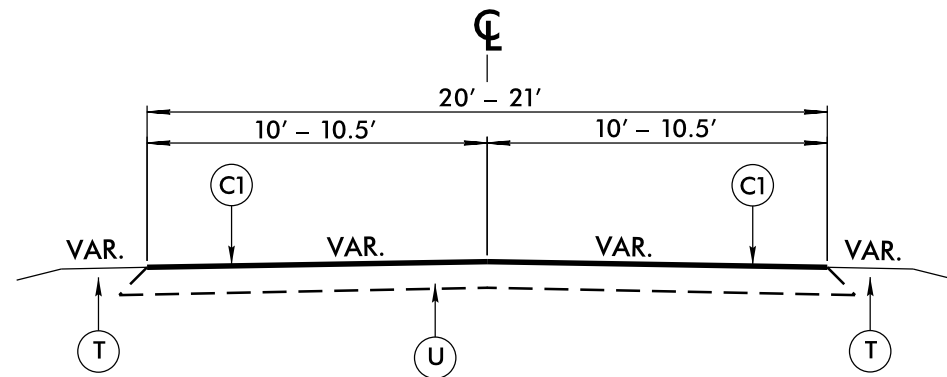
**TYPICAL SECTION NO. 1**

REFER TO: MAPS 1, 2, 3, 4, 5 and 6



**TYPICAL SECTION NO. 2**

REFER TO: MAP 7, 8, 9 and 10

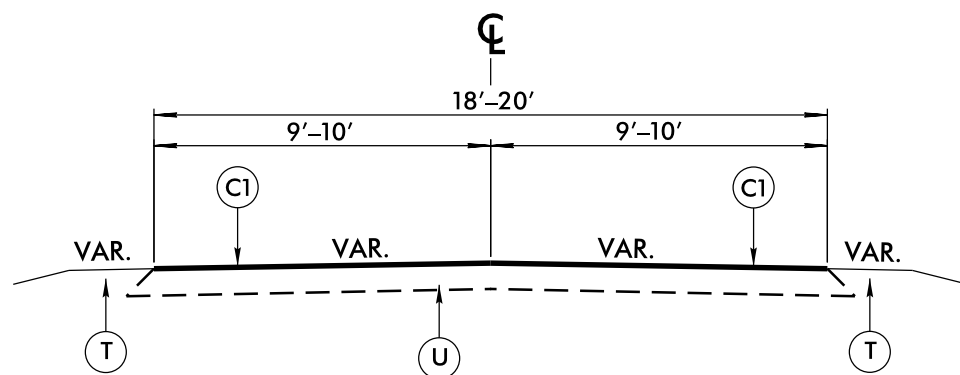


**PRIMARY ROUTES**

**SECONDARY ROUTES**

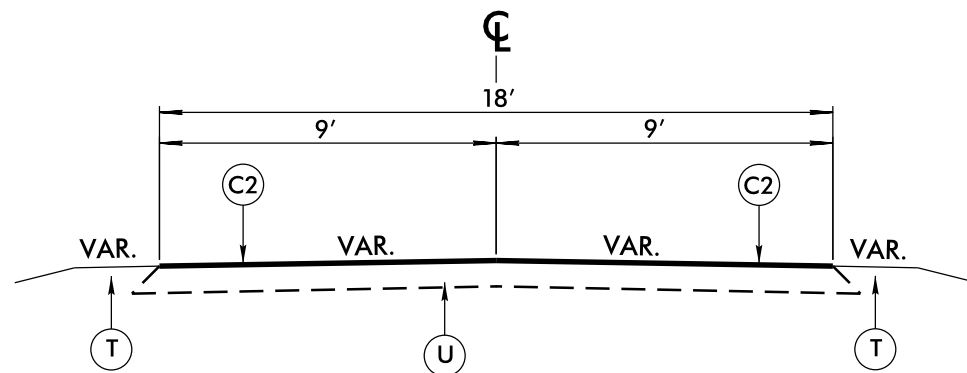
**TYPICAL SECTION NO. 3**

REFER TO: MAPS 11 thru 23 (inclusive)

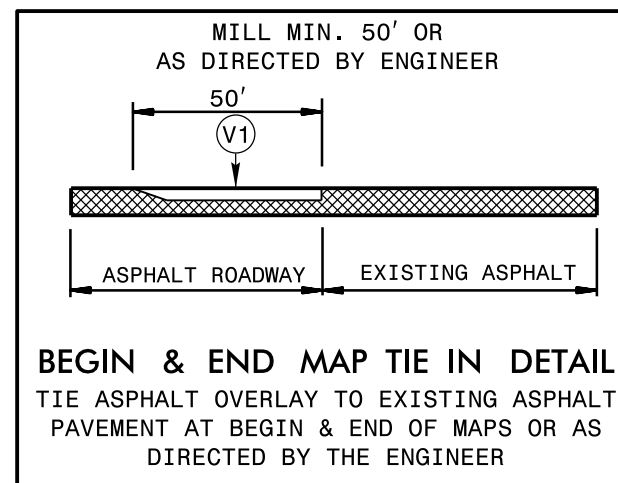
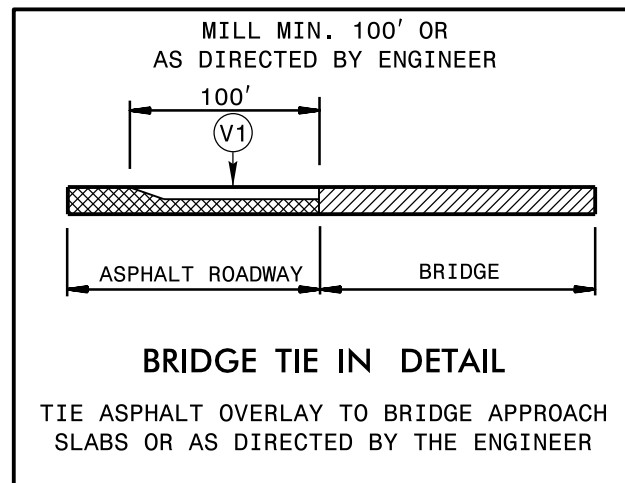


**TYPICAL SECTION NO. 4**

REFER TO: MAPS 24 and 25



PAVEMENT SCHEDULE	
C1	PROPOSED: 1.5" OVERLAY with TYPE: S 9.5 B  AVERAGE ASPHALT RATE: 165 Lbs. per Sq. Yd.
C2	PROPOSED: 1.0" OVERLAY with TYPE: S 4.75 A  AVERAGE ASPHALT RATE: 100 Lbs. per Sq. Yd.
T	SHOULDER RECONSTRUCTION
U	EXISTING PAVEMENT
V1	INCIDENTAL MILLING (See Tie in Detail below)



**ALLEGHANY COUNTY  
PRIMARY & SECONDARY  
ROADS - 2019  
ASPHALT RESURFACING**

DIVISION II

REVISIONS	INIT.	DATE

**N.C. DEPARTMENT of TRANSPORTATION  
DIVISION of HIGHWAYS  
DIVISION ELEVEN**

SCALE: N/A DATE: 1/2018

PREPARED BY: S.B. DARNELL

REVIEWED BY: J.D. WOOD

REVIEWED BY:

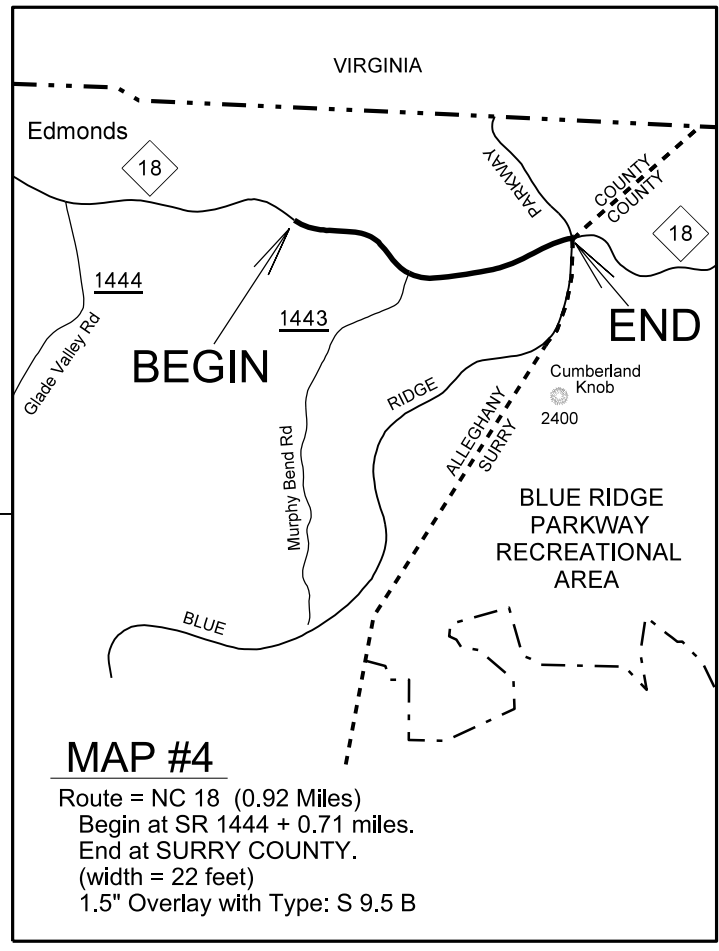
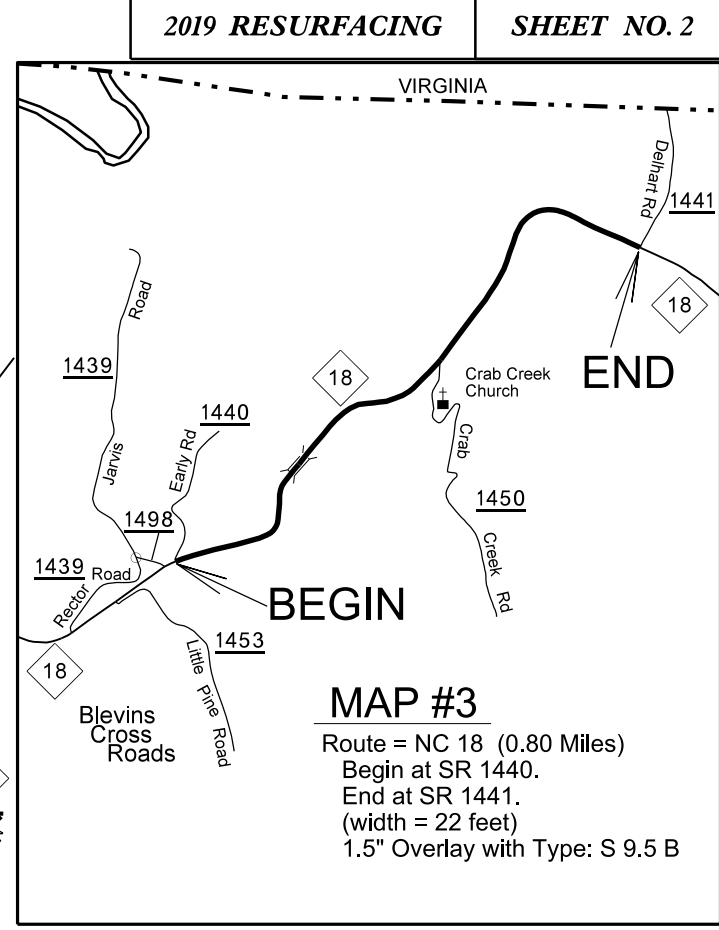
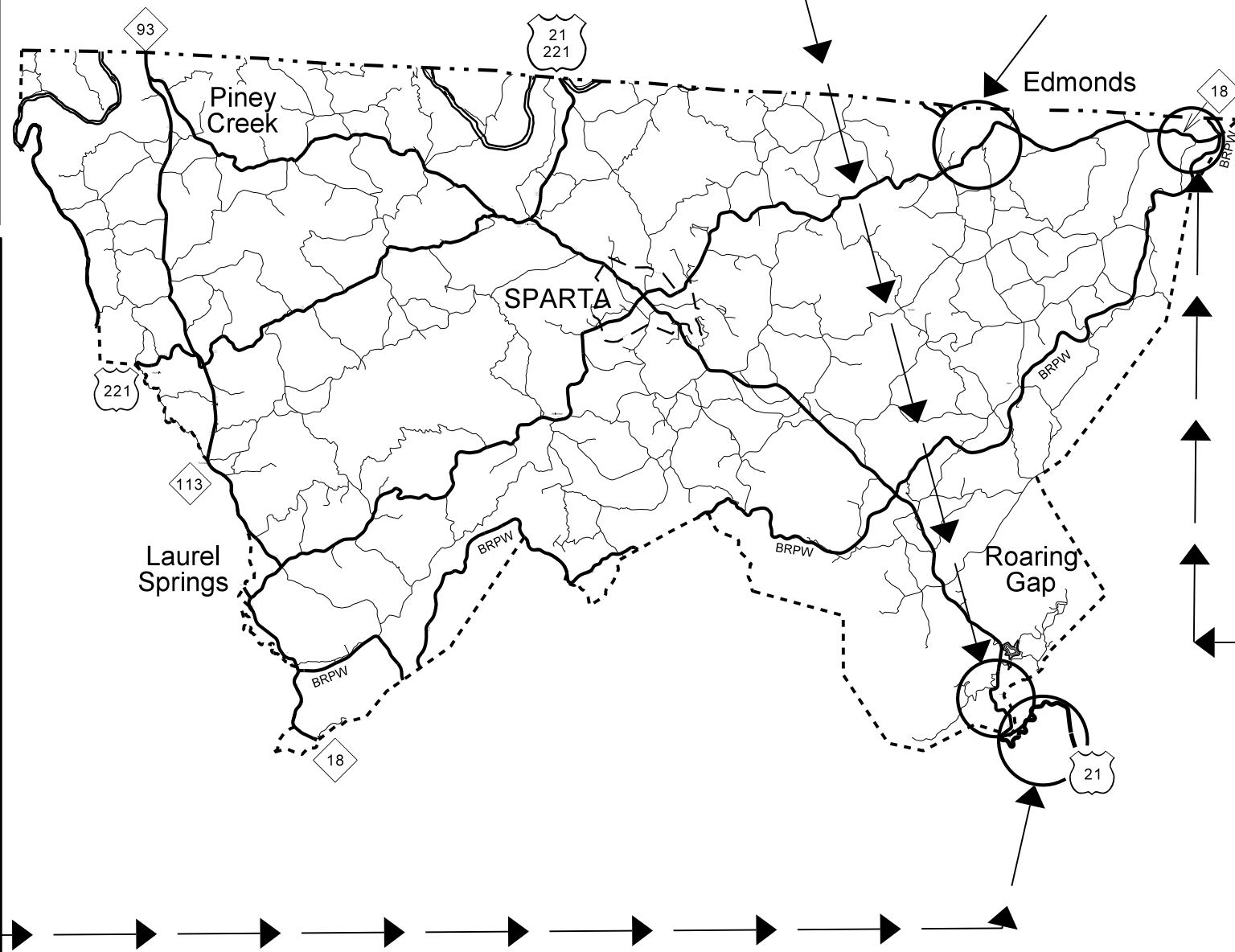
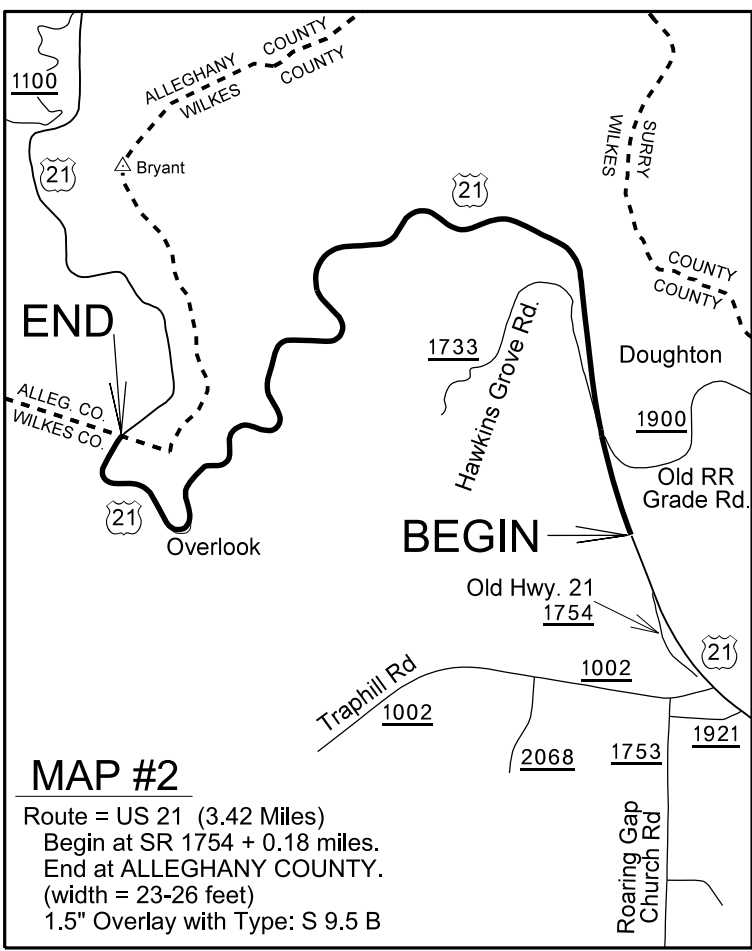
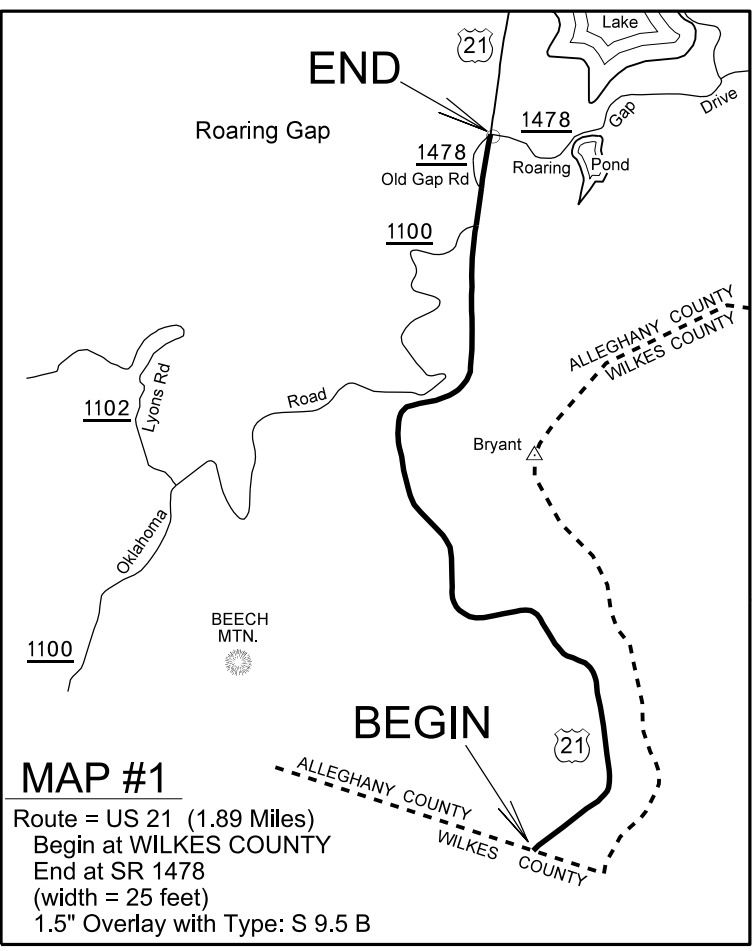
SHEET NO. /

STATE OF NORTH CAROLINA  
DIVISION OF HIGHWAYS

**ALLEGHANY COUNTY**

2019

TYPE OF WORK: ASPHALT RESURFACING  
PRIMARY AND SECONDARY ROUTES

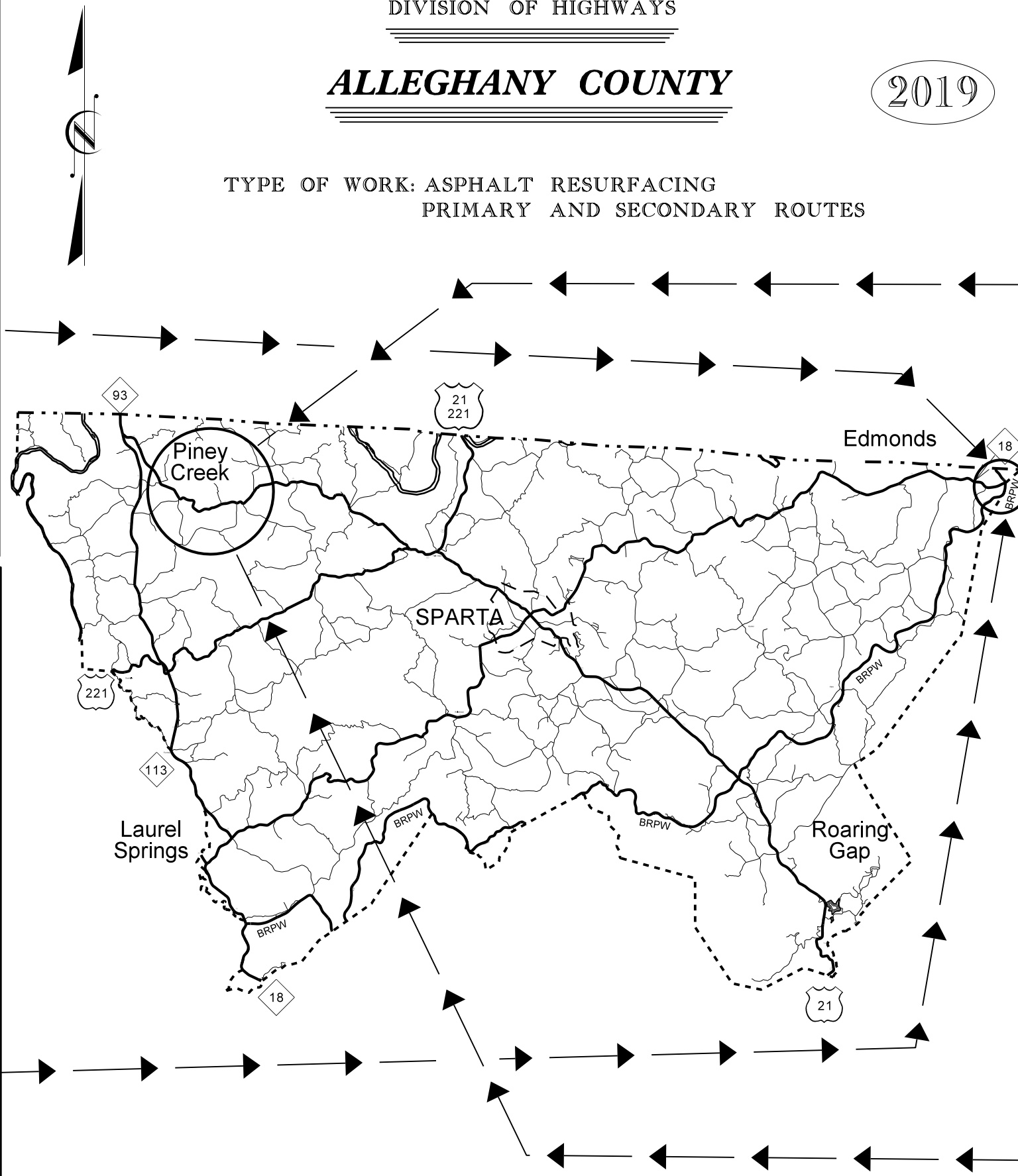
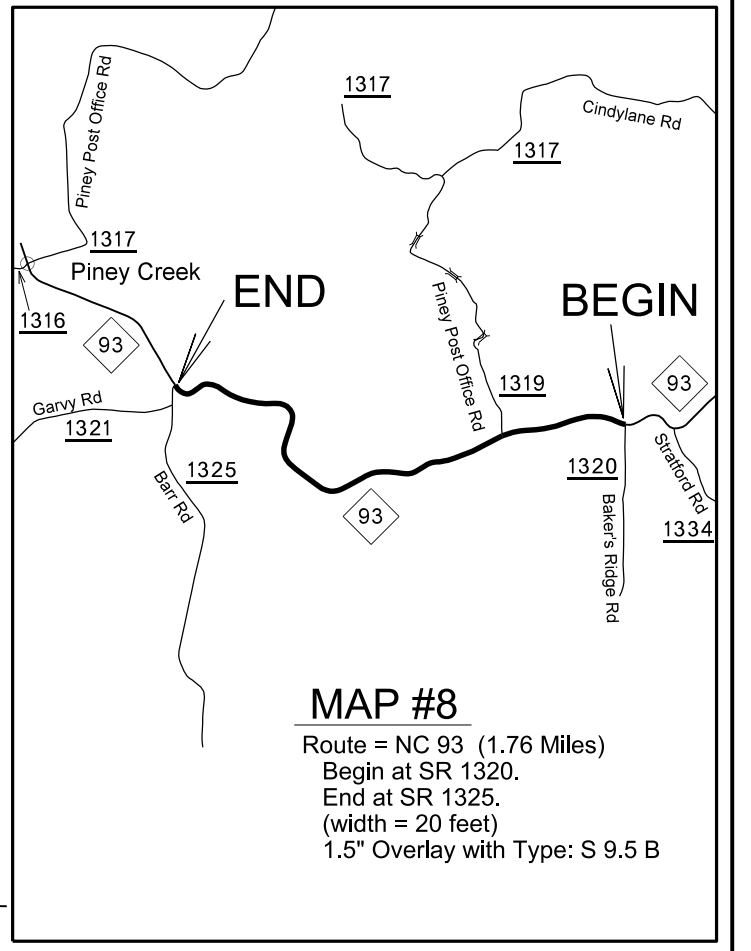
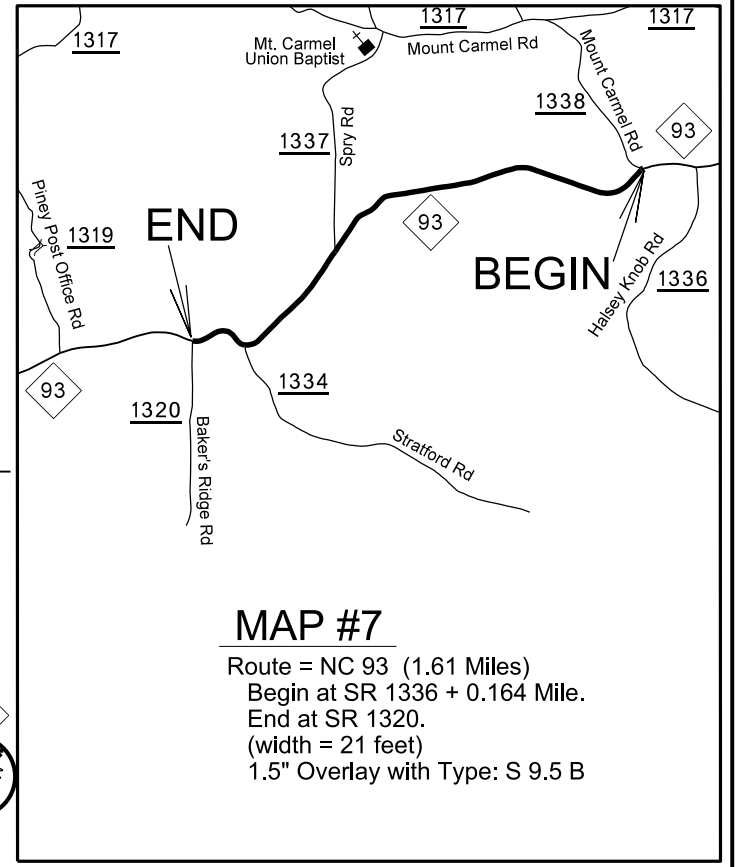
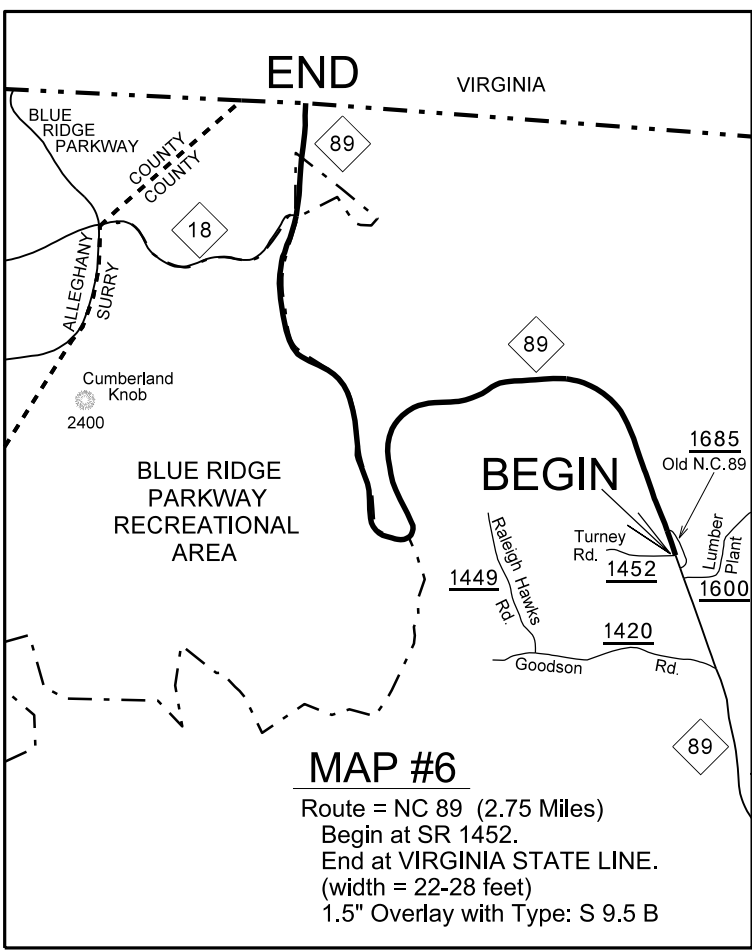
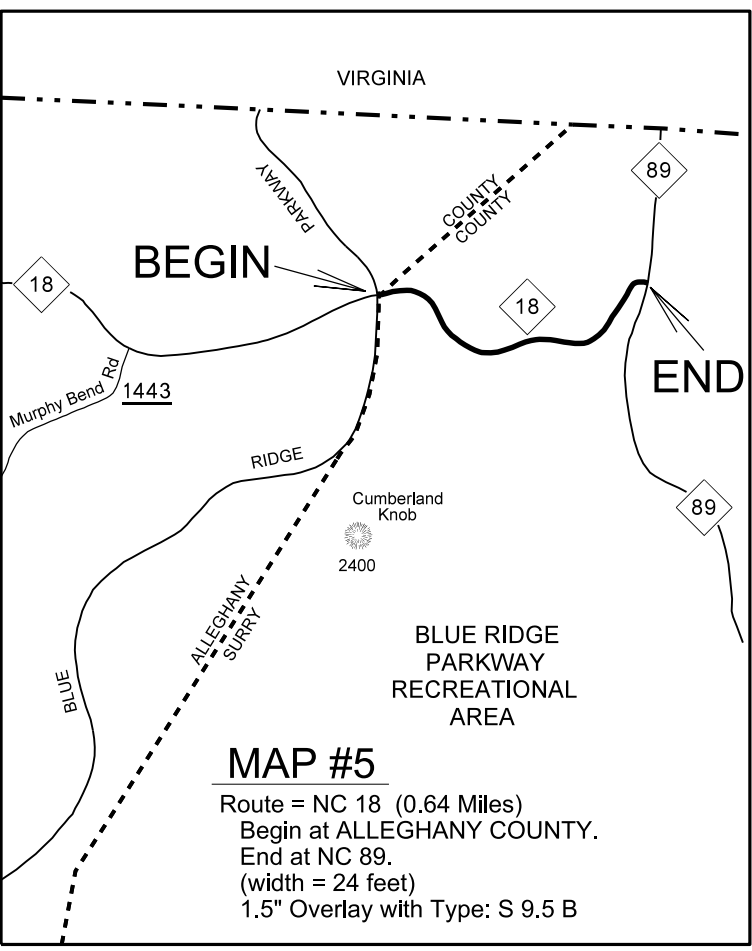


STATE OF NORTH CAROLINA  
DIVISION OF HIGHWAYS

**ALLEGHANY COUNTY**

2019

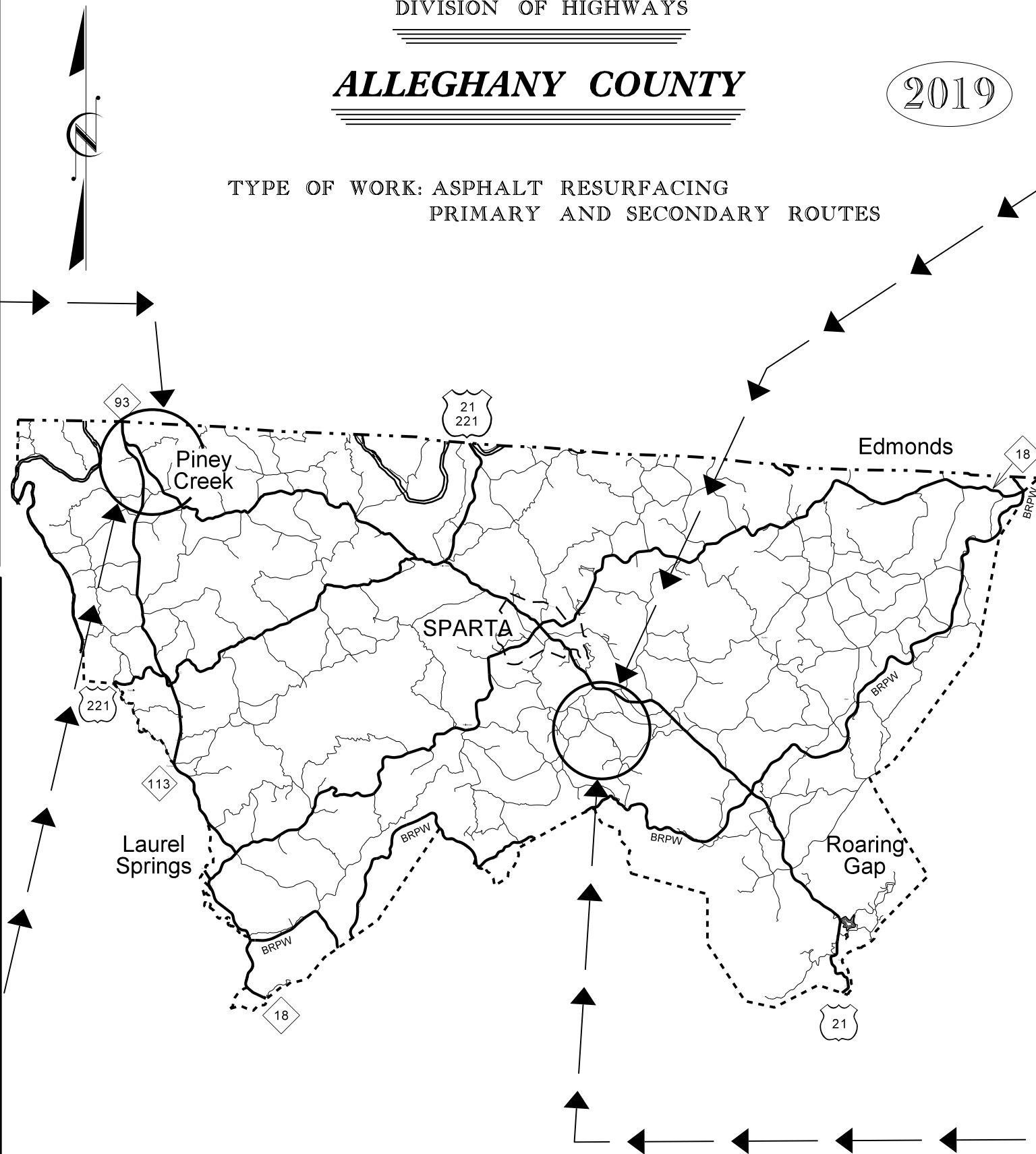
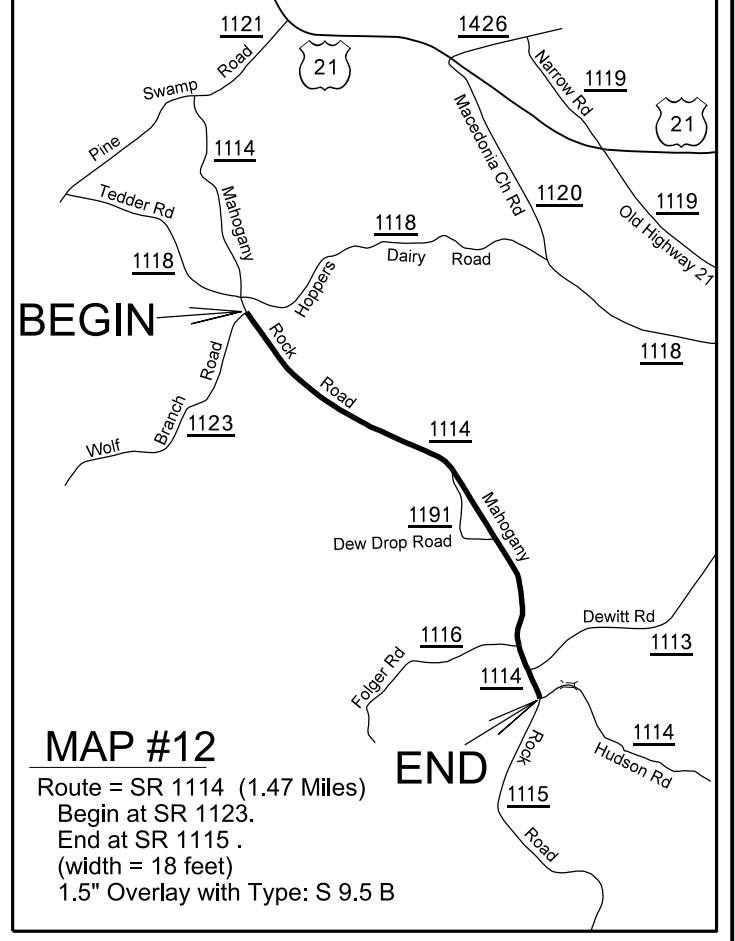
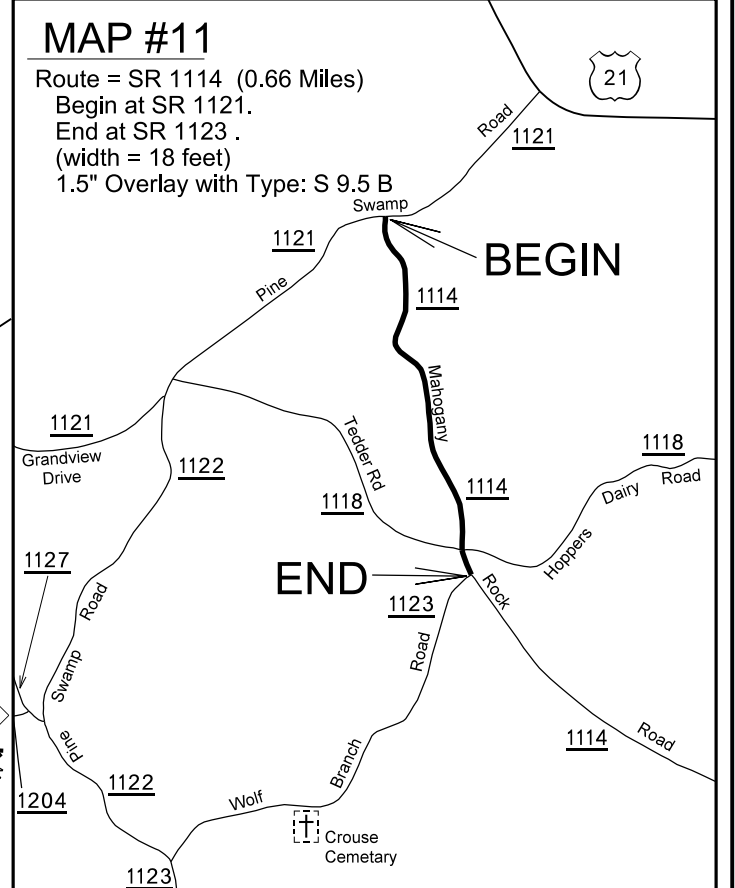
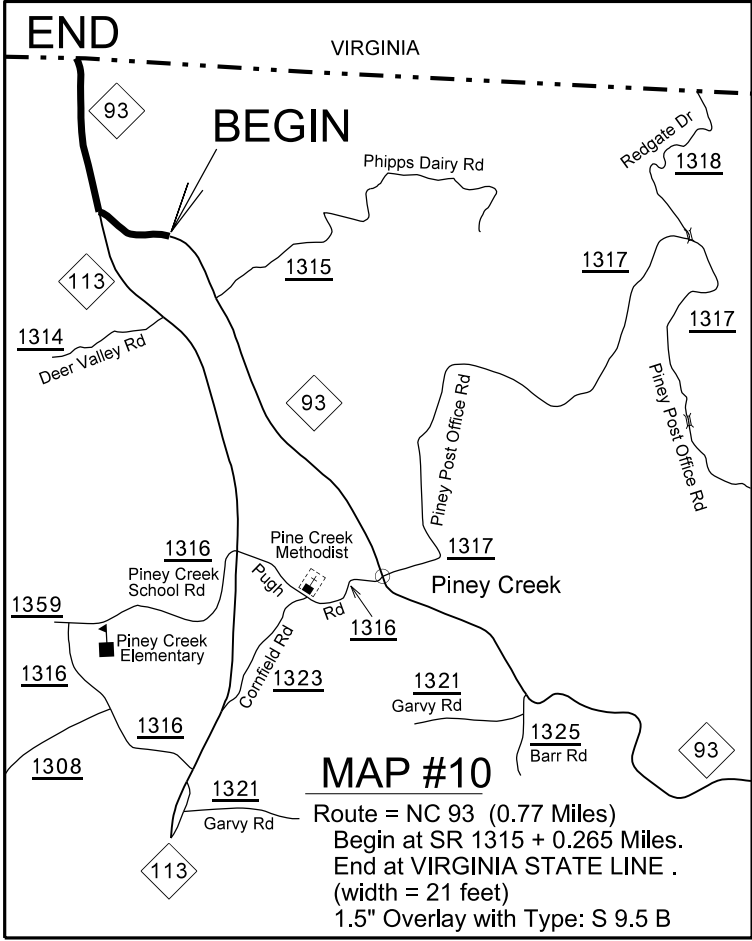
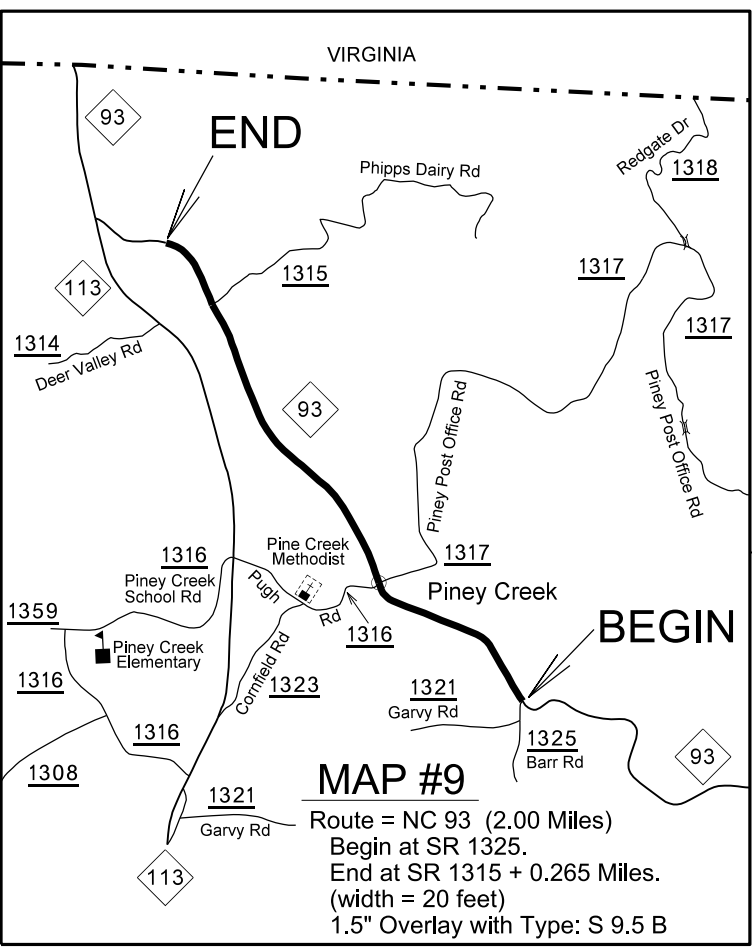
TYPE OF WORK: ASPHALT RESURFACING  
PRIMARY AND SECONDARY ROUTES



STATE OF NORTH CAROLINA  
DIVISION OF HIGHWAYS  
**ALLEGHANY COUNTY**

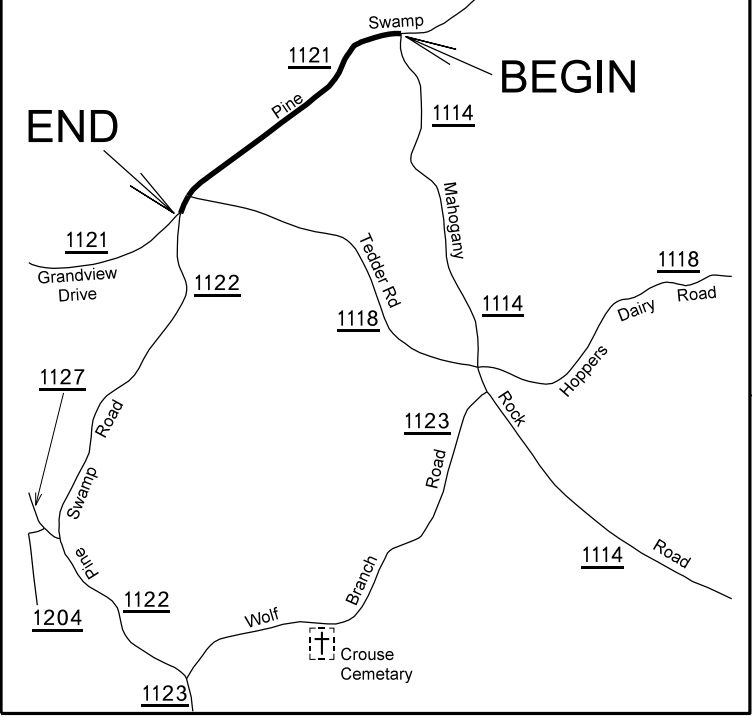
2019

TYPE OF WORK: ASPHALT RESURFACING  
PRIMARY AND SECONDARY ROUTES



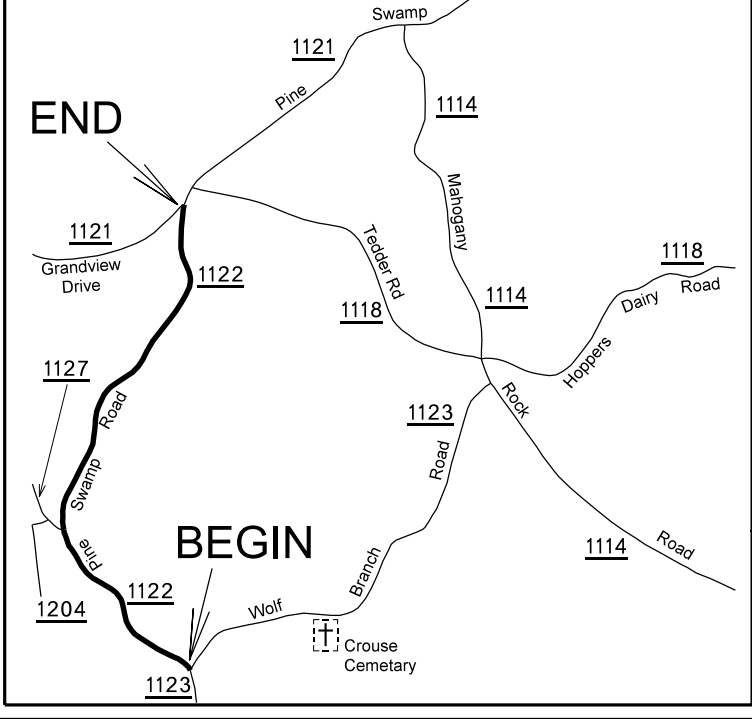
**MAP #13**

Route = SR 1121 (0.50 Miles)  
 Begin at SR 1114.  
 End at SR 1122.  
 (width = 20 feet)  
 1.5" Overlay with Type: S 9.5 B



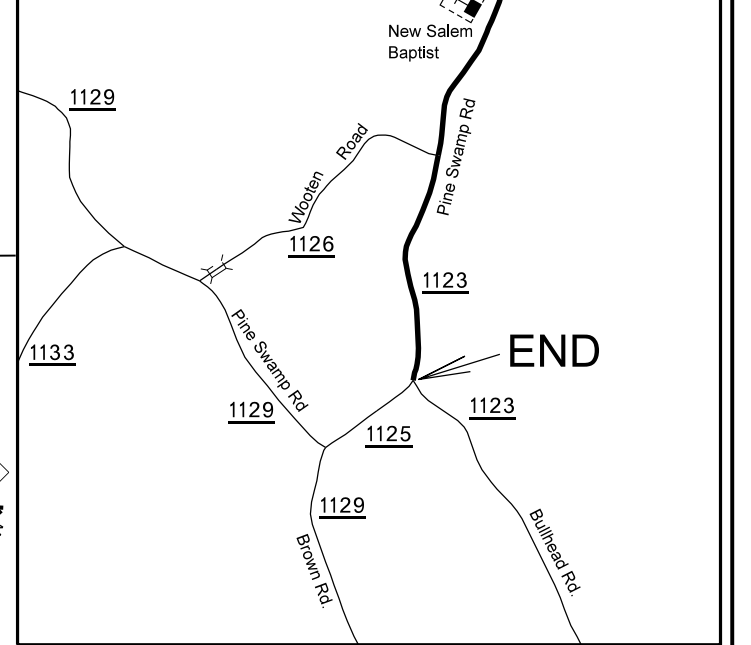
**MAP #14**

Route = SR 1122 (0.97 Miles)  
 Begin at SR 1123.  
 End at SR 1121.  
 (width = 20 feet)  
 1.5" Overlay with Type: S 9.5 B



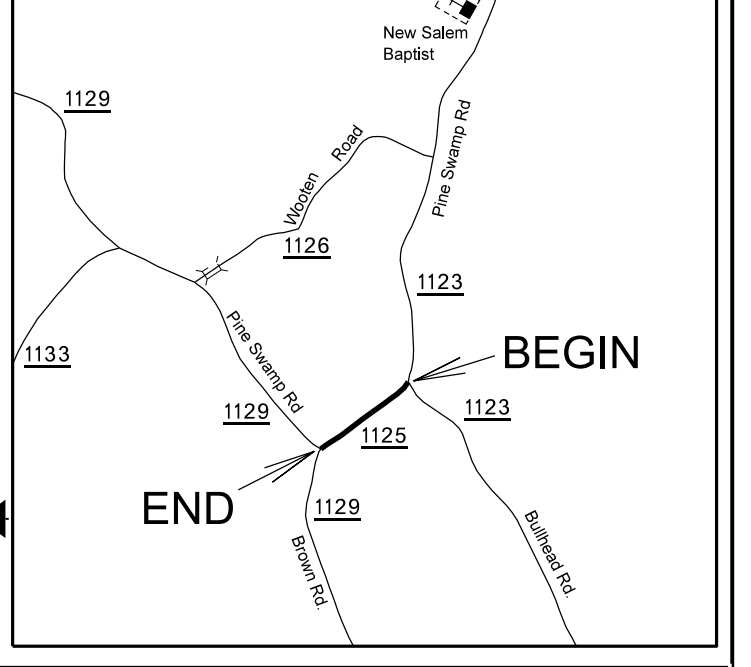
**MAP #15**

Route = SR 1123 (0.74 Miles)  
 Begin at SR 1122.  
 End at SR 1125.  
 (width = 20 feet)  
 1.5" Overlay with Type: S 9.5 B



**MAP #16**

Route = SR 1125 (0.15 Miles)  
 Begin at SR 1123.  
 End at SR 1129.  
 (width = 20 feet)  
 1.5" Overlay with Type: S 9.5 B

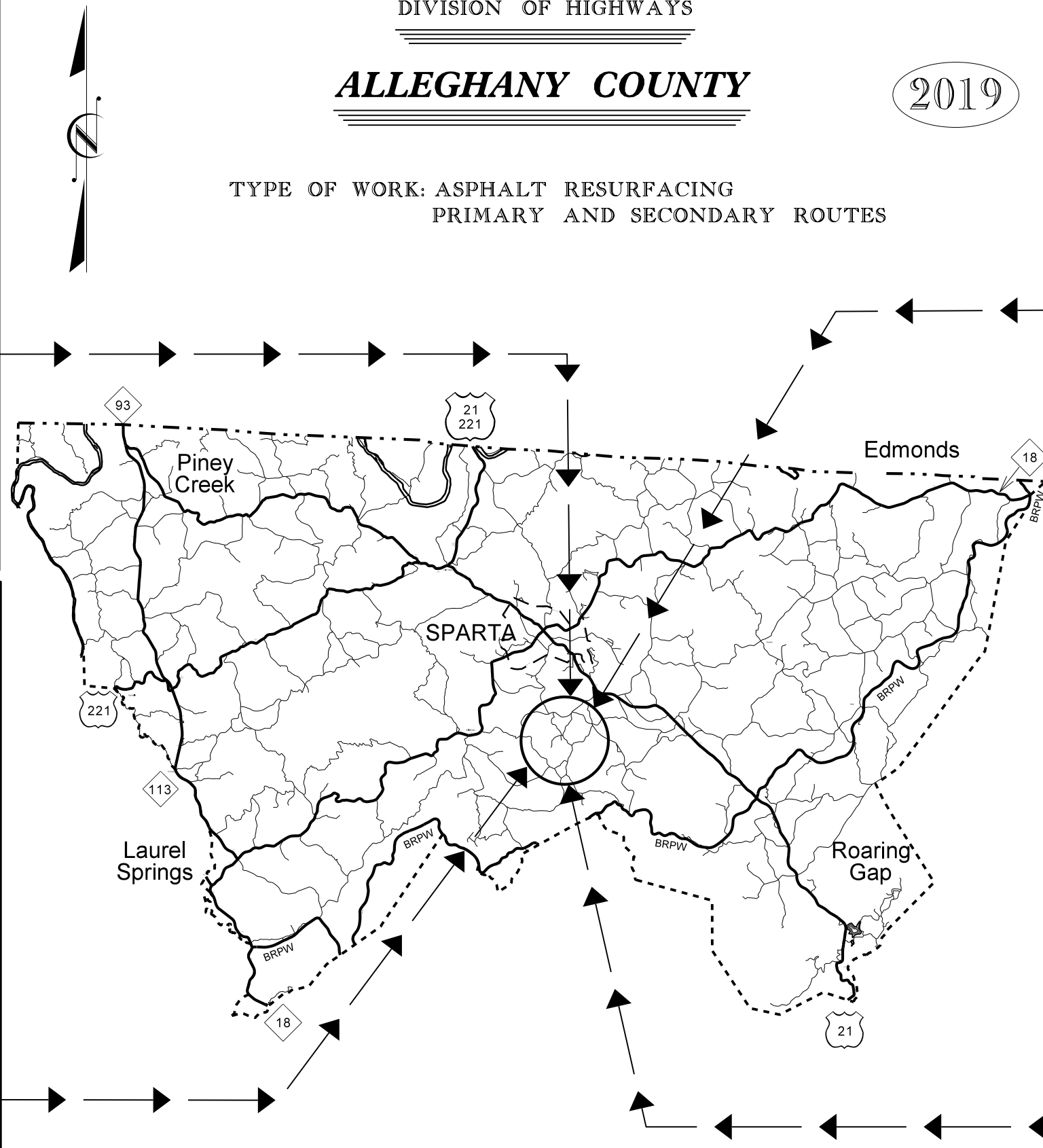


STATE OF NORTH CAROLINA  
 DIVISION OF HIGHWAYS

**ALLEGHANY COUNTY**

2019

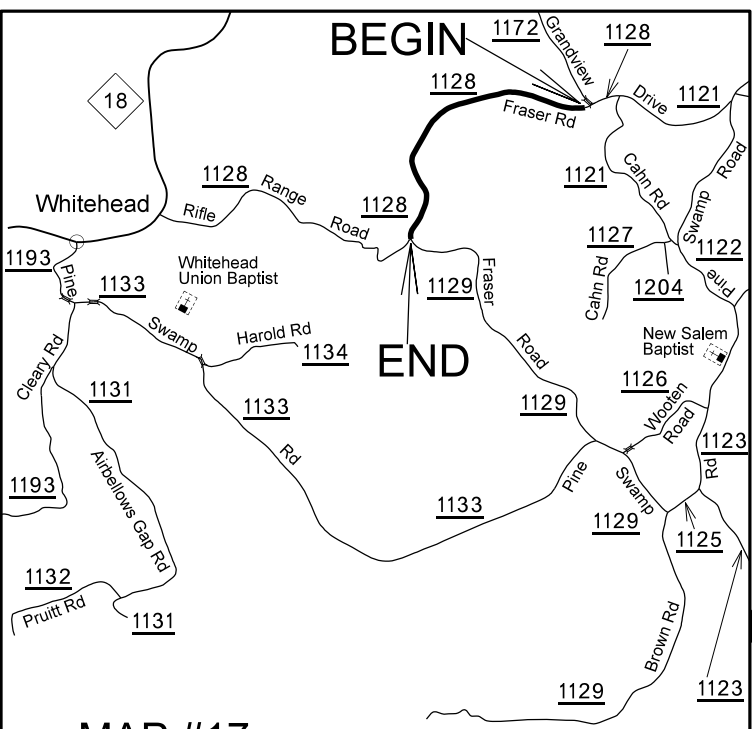
TYPE OF WORK: ASPHALT RESURFACING  
 PRIMARY AND SECONDARY ROUTES



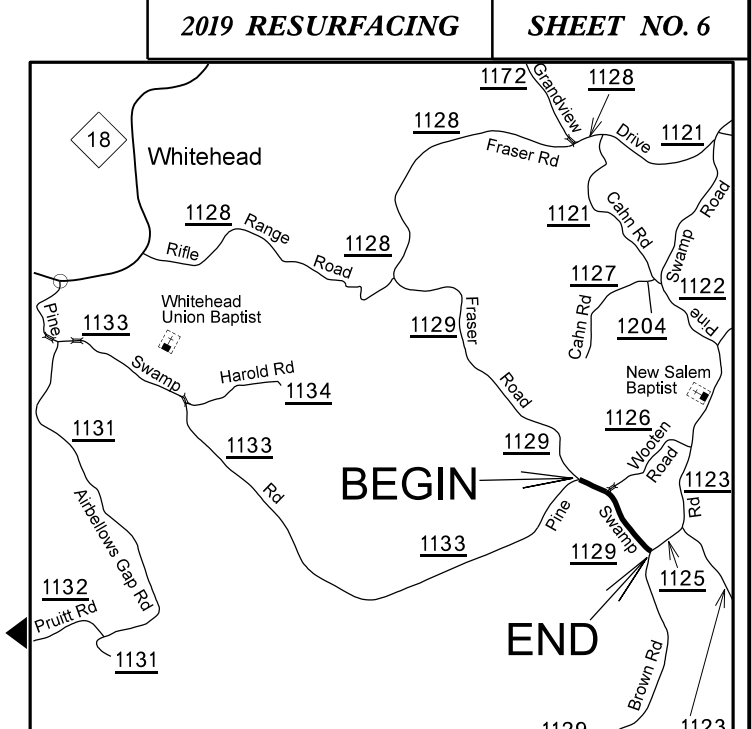
STATE OF NORTH CAROLINA  
DIVISION OF HIGHWAYS  
**ALLEGHANY COUNTY**

2019

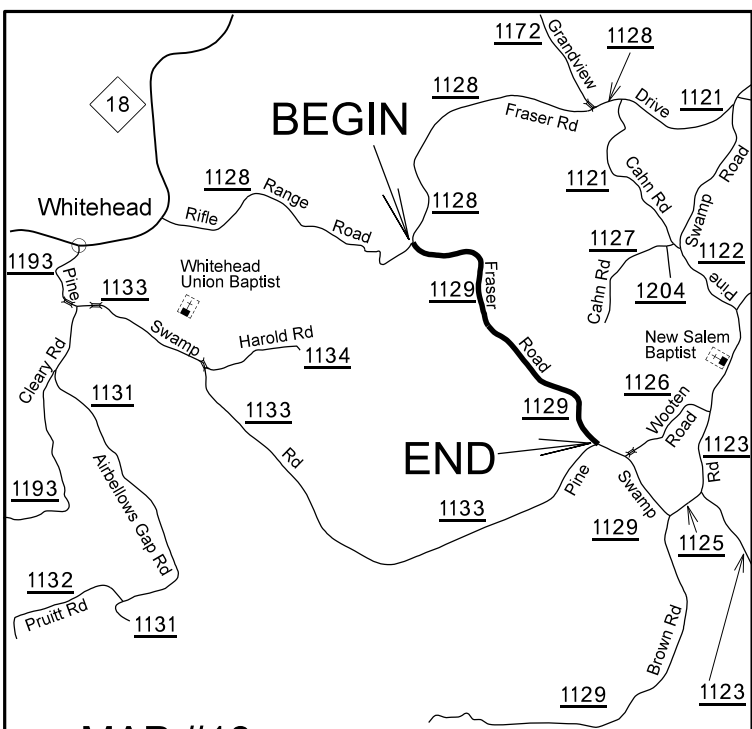
TYPE OF WORK: ASPHALT RESURFACING  
PRIMARY AND SECONDARY ROUTES



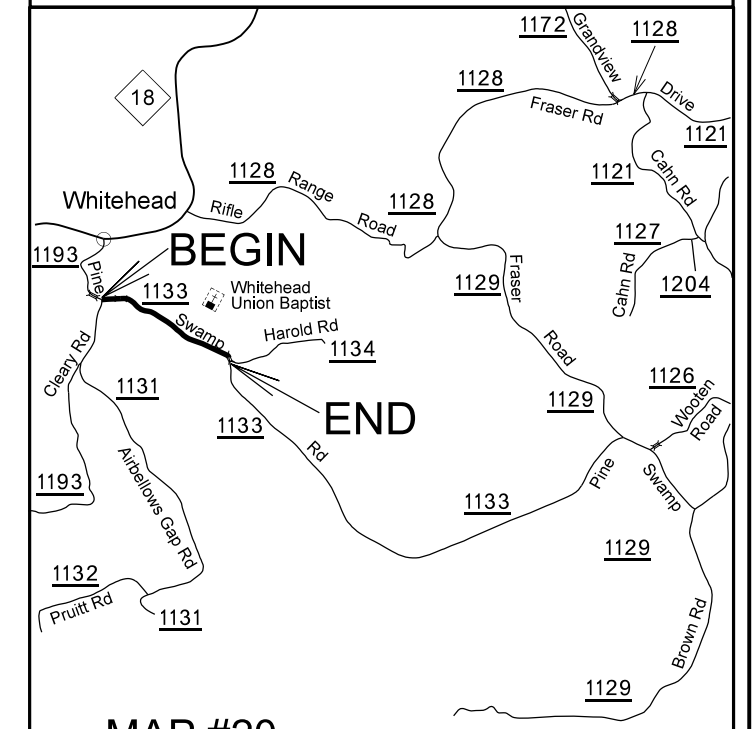
**MAP #17**  
Route = SR 1128 (1.13 Miles)  
Begin at PAVEMENT CHANGE.  
End at SR 1129.  
(width = 18 feet)  
1.5" Overlay with Type: S 9.5 B



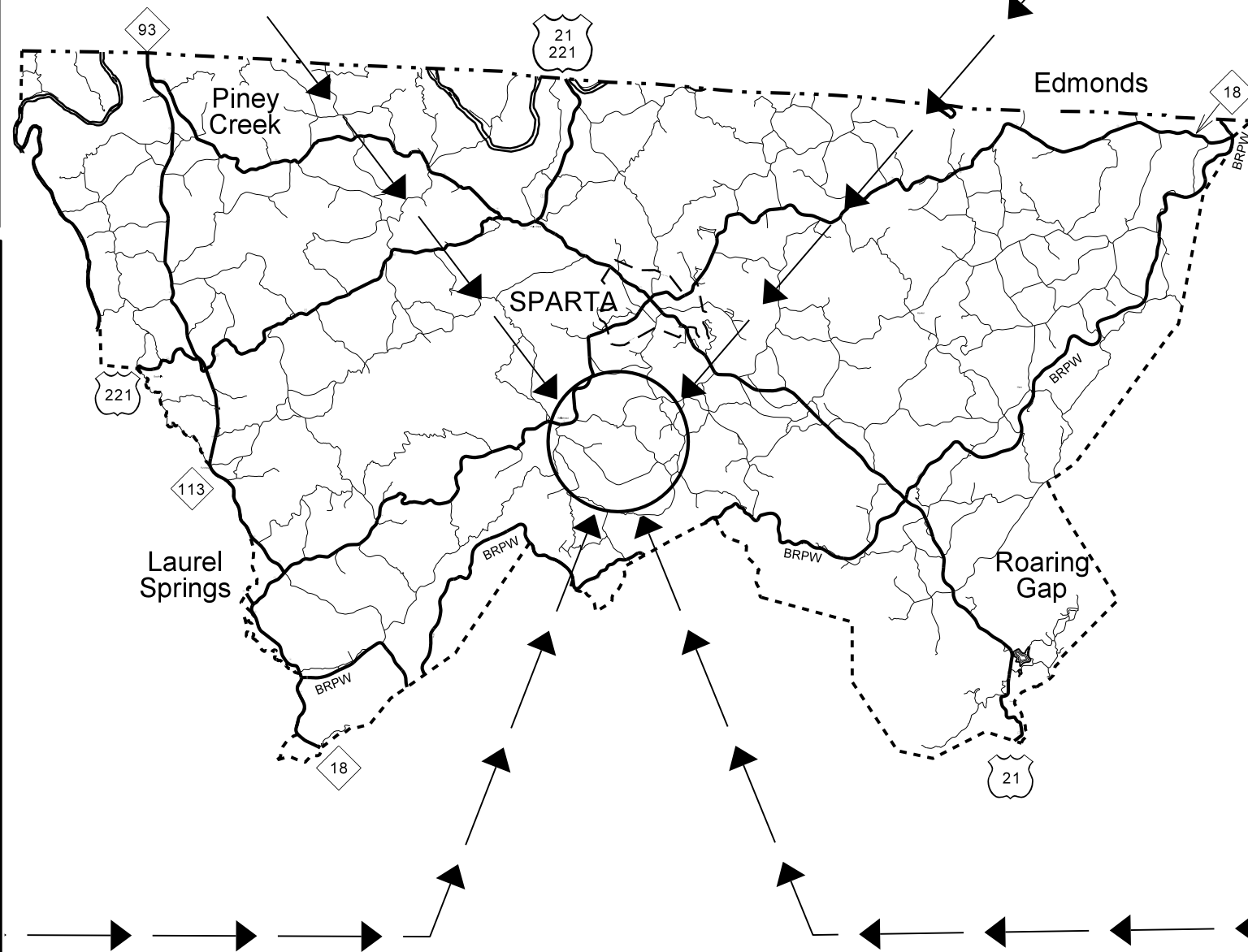
**MAP #19**  
Route = SR 1129 (0.40 Miles)  
Begin at SR 1133.  
End at SR 1125.  
(width = 18 feet)  
1.5" Overlay with Type: S 9.5 B



**MAP #18**  
Route = SR 1129 (1.22 Miles)  
Begin at SR 1128.  
End at SR 1133.  
(width = 20 feet)  
1.5" Overlay with Type: S 9.5 B



**MAP #20**  
Route = SR 1133 (0.57 Miles)  
Begin at SR 1193.  
End at SR 1134.  
(width = 20 feet)  
1.5" Overlay with Type: S 9.5 B



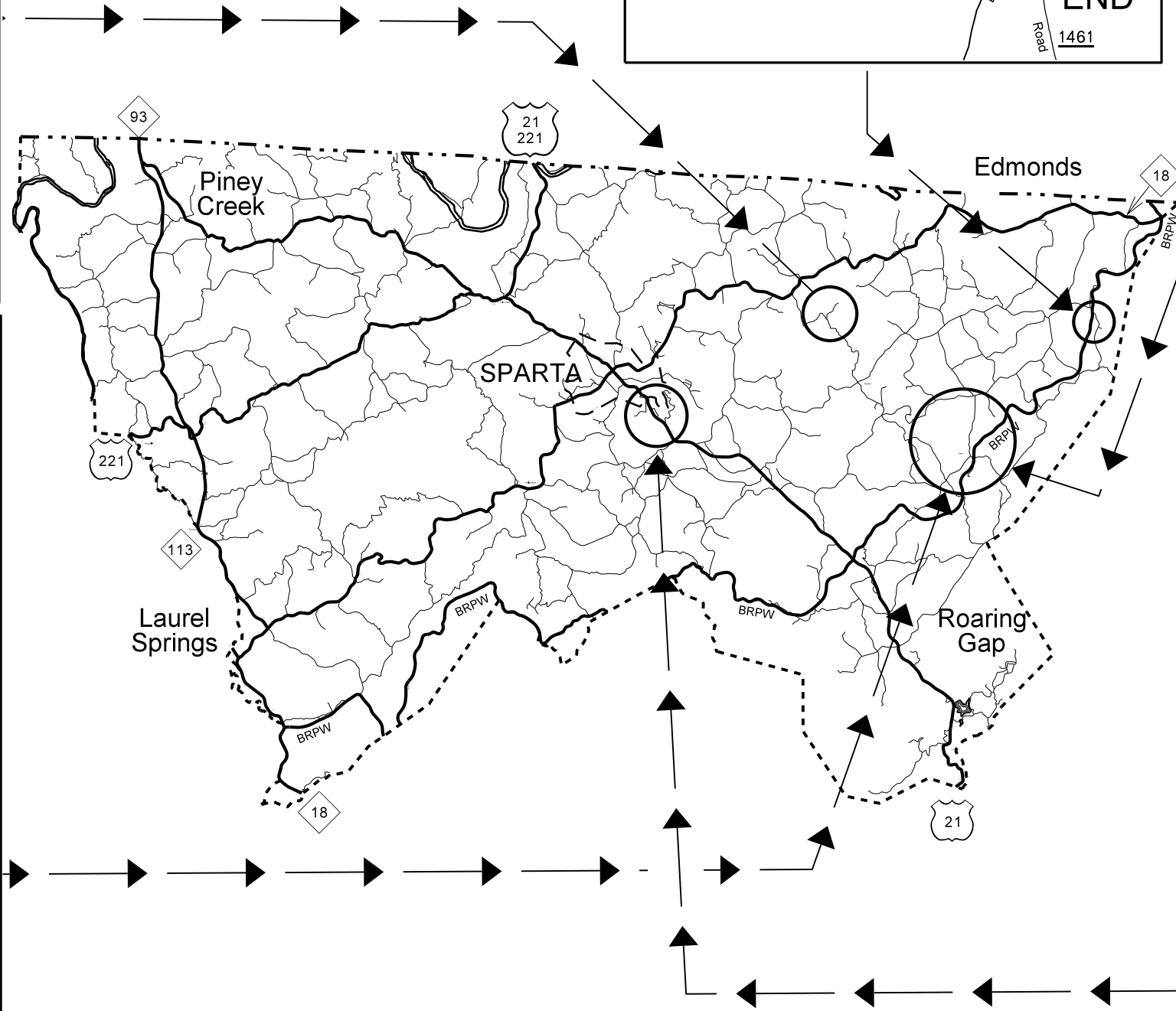
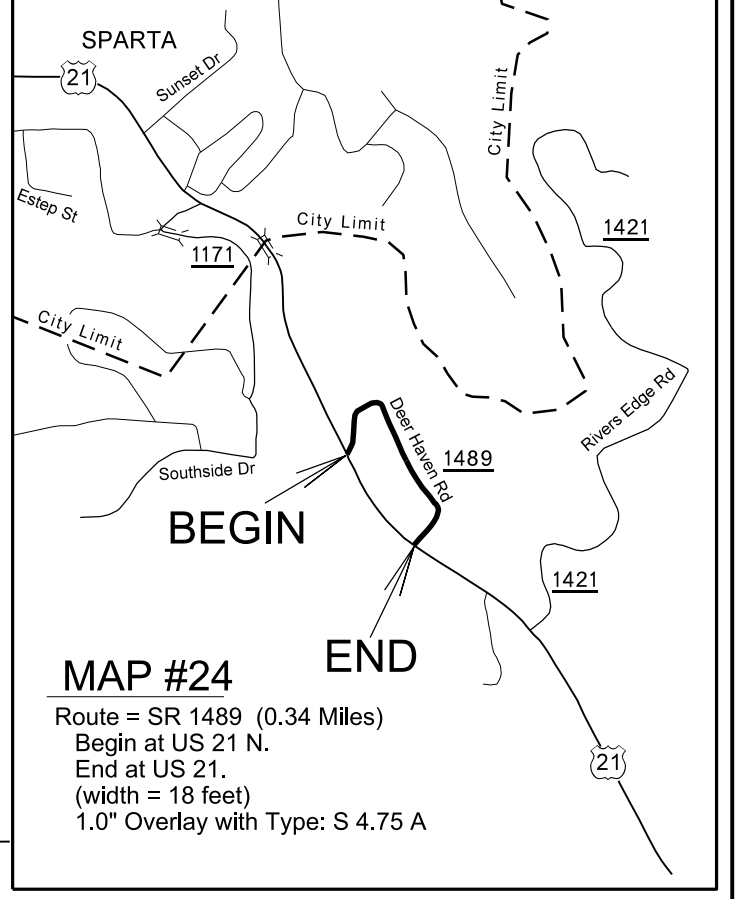
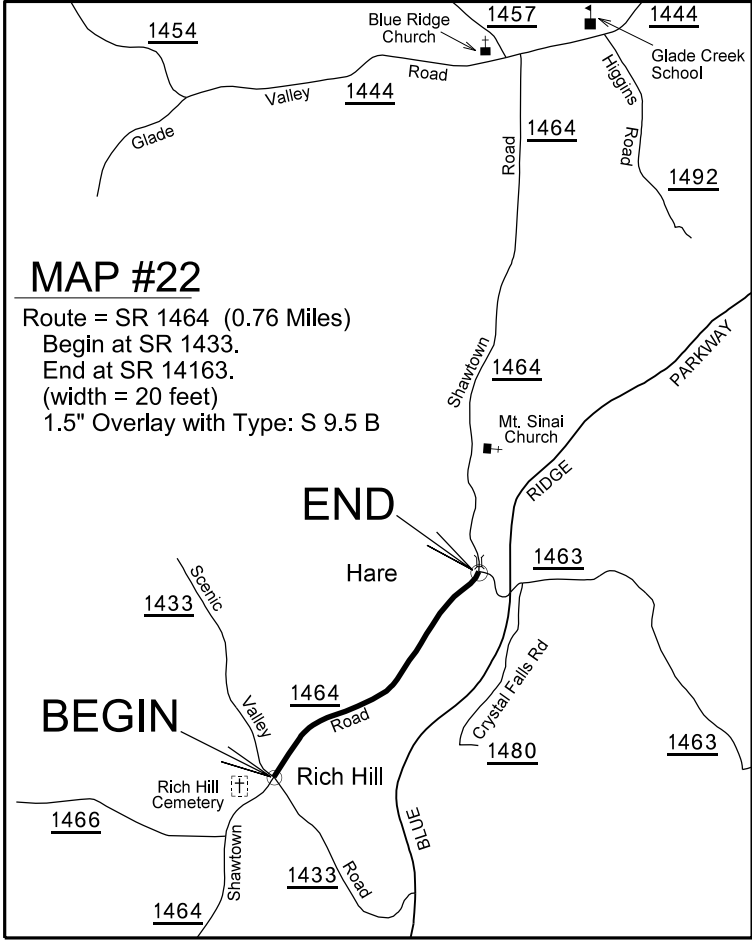
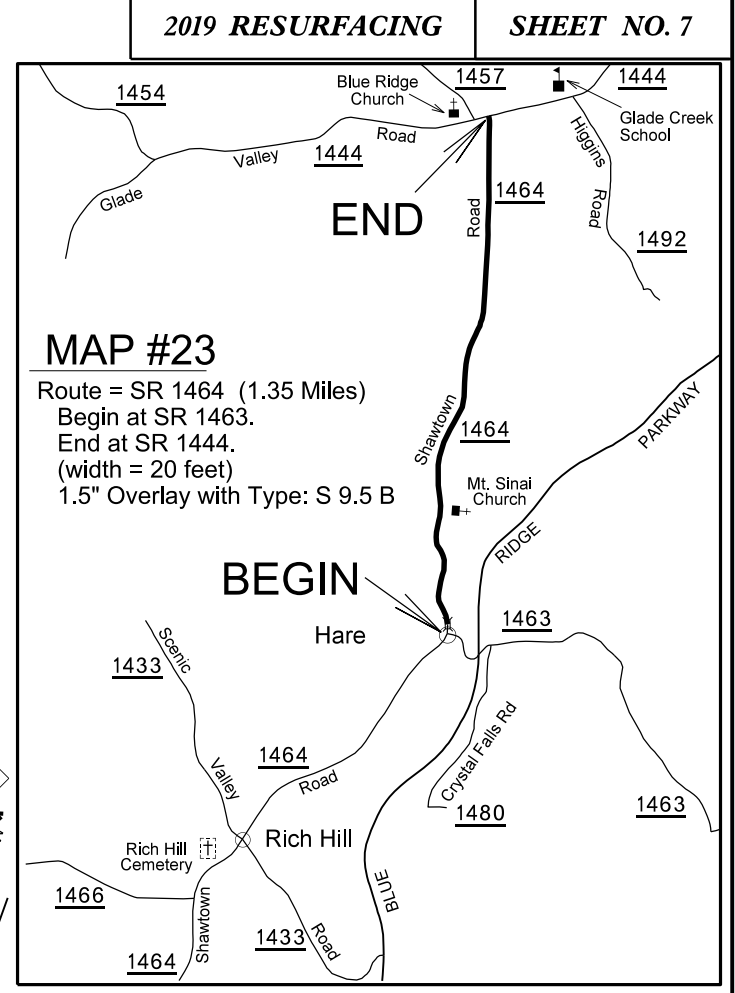
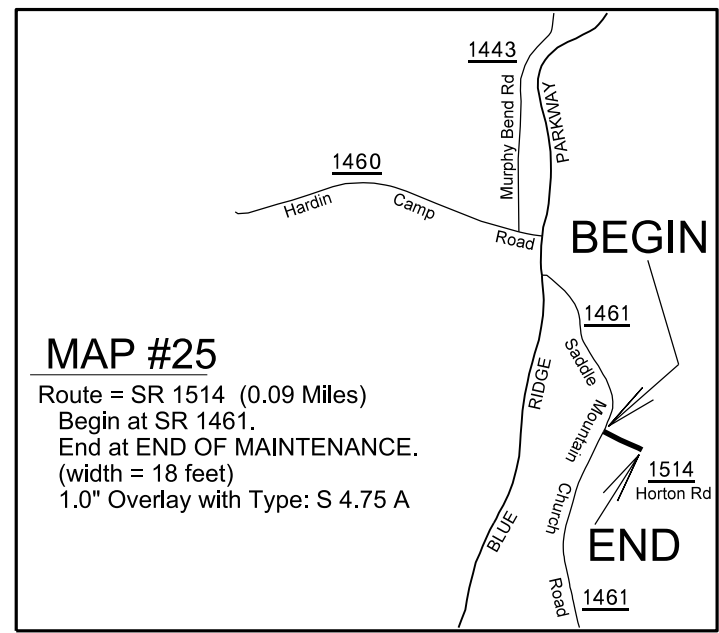
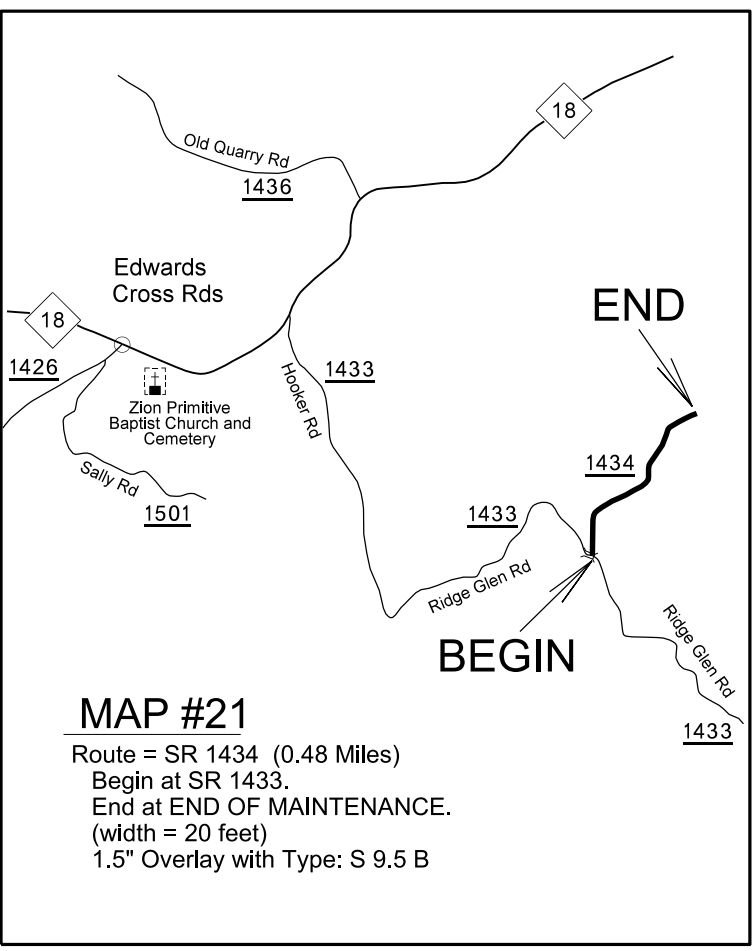


STATE OF NORTH CAROLINA  
DIVISION OF HIGHWAYS

**ALLEGHANY COUNTY**

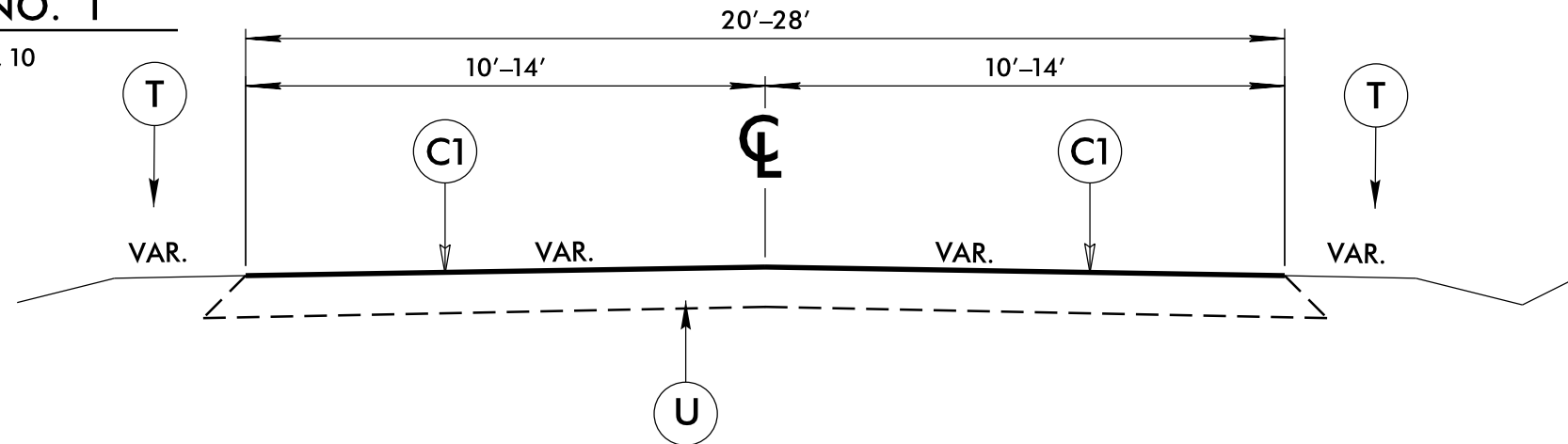
TYPE OF WORK: ASPHALT  
RESURFACING PRIMARY  
AND SECONDARY ROUTES

2019



**TYPICAL SECTION NO. 1**

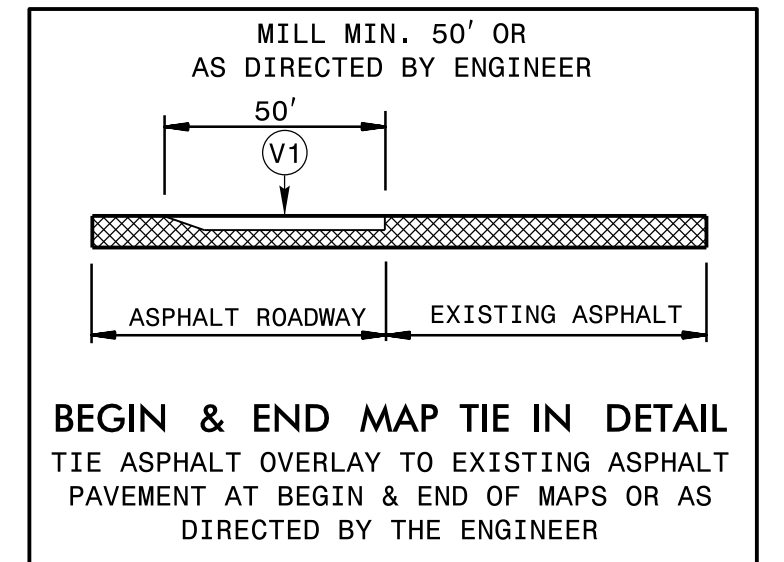
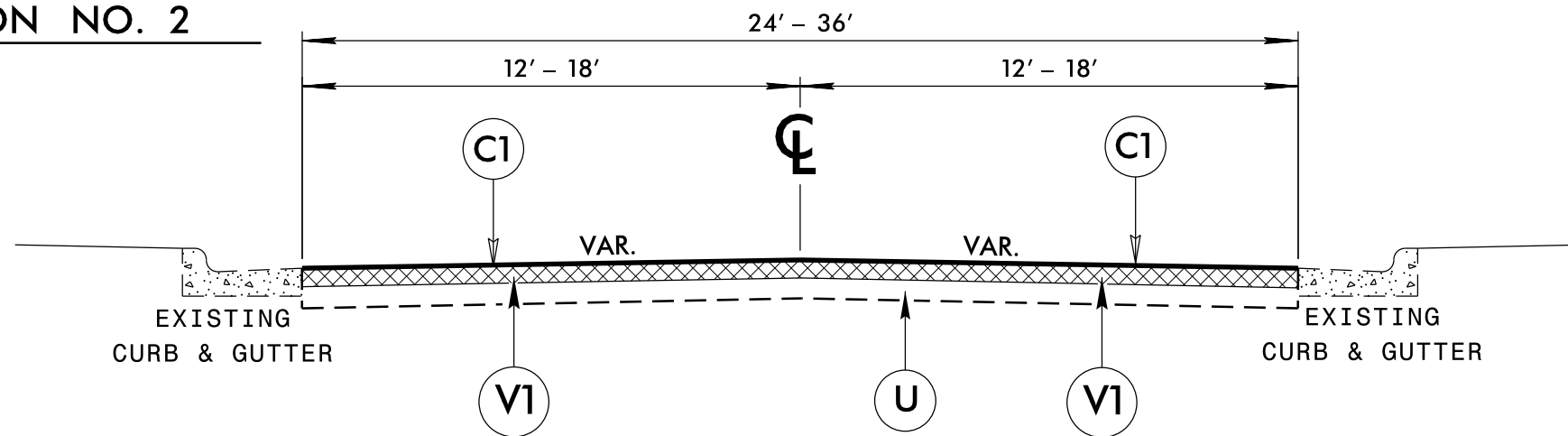
REFER TO MAPS: 1, 2, 3, 4, 5, 6, 10



PAVEMENT SCHEDULE	
C1	PROP. APPROX. 1-1/2" ASPHALT CONCRETE SURFACE COURSE, TYPE S9.5B AT AN AVERAGE RATE OF 165 LBS. PER SQ. YD.
T	SHOULDER RECONSTRUCTION
U	EXISTING PAVEMENT
V1	MILL AT DEPTH OF 1-1/2"

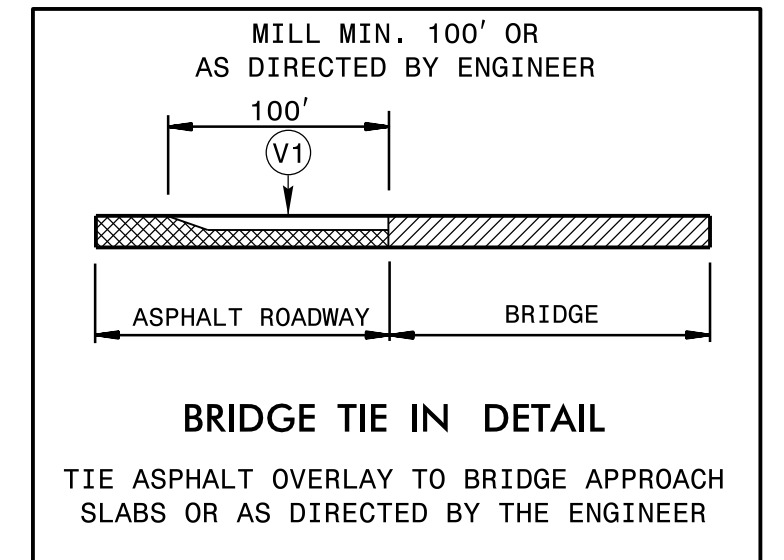
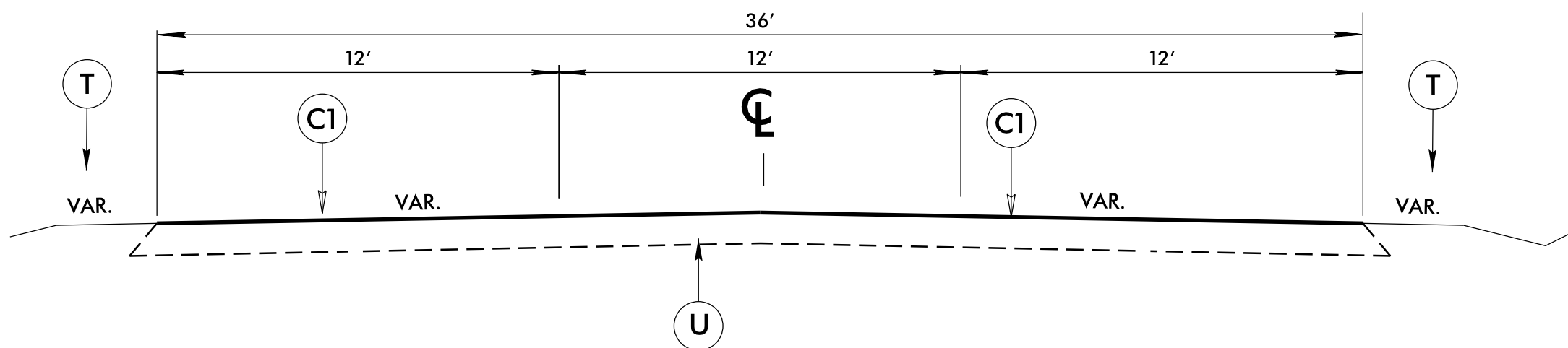
**TYPICAL SECTION NO. 2**

REFER TO MAP: 7, 8



**TYPICAL SECTION NO. 3**

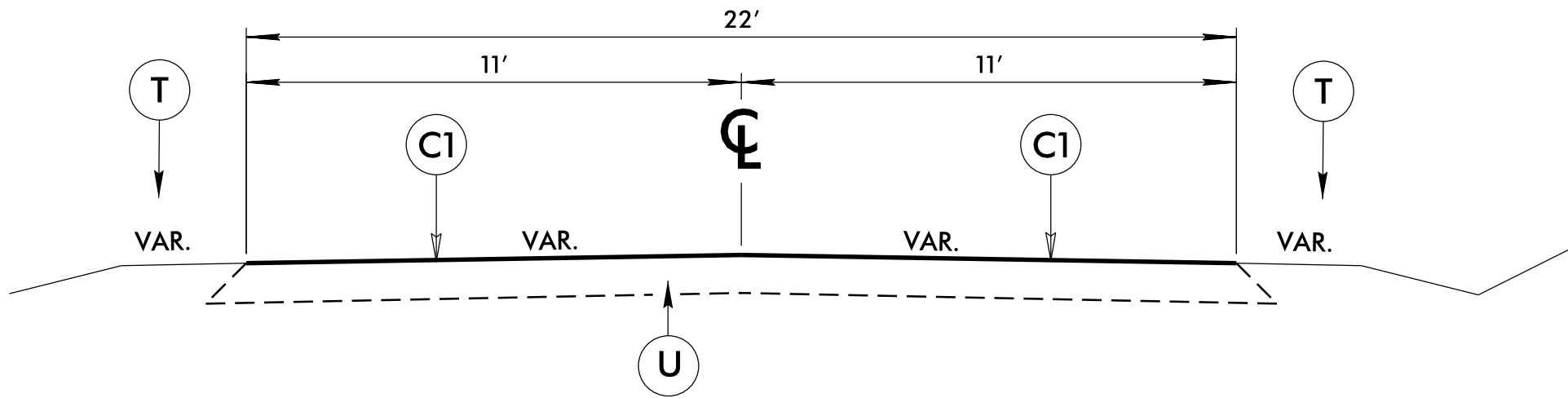
REFER TO MAP: 9



<b>SURRY COUNTY</b>		
<b>2019 PRIMARY ROADS ASPHALT RESURFACING</b>		
DIVISION II, DISTRICT I		
REVISIONS	INIT.	DATE
<b>N.C. DEPARTMENT of TRANSPORTATION</b>		SCALE: N/A DATE: 02/2018
<b>DIVISION of HIGHWAYS</b>		PREPARED BY: S.B. DARNELL
<b>DIVISION ELEVEN</b>		REVIEWED BY: J.D. WOOD

**TYPICAL SECTION NO. 4**

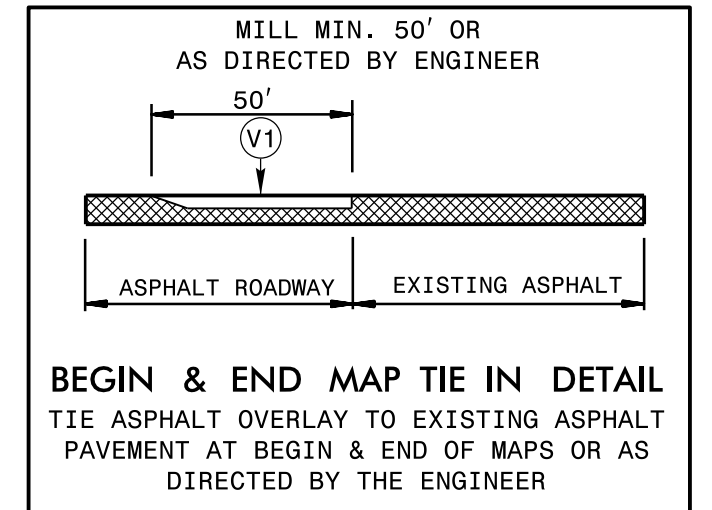
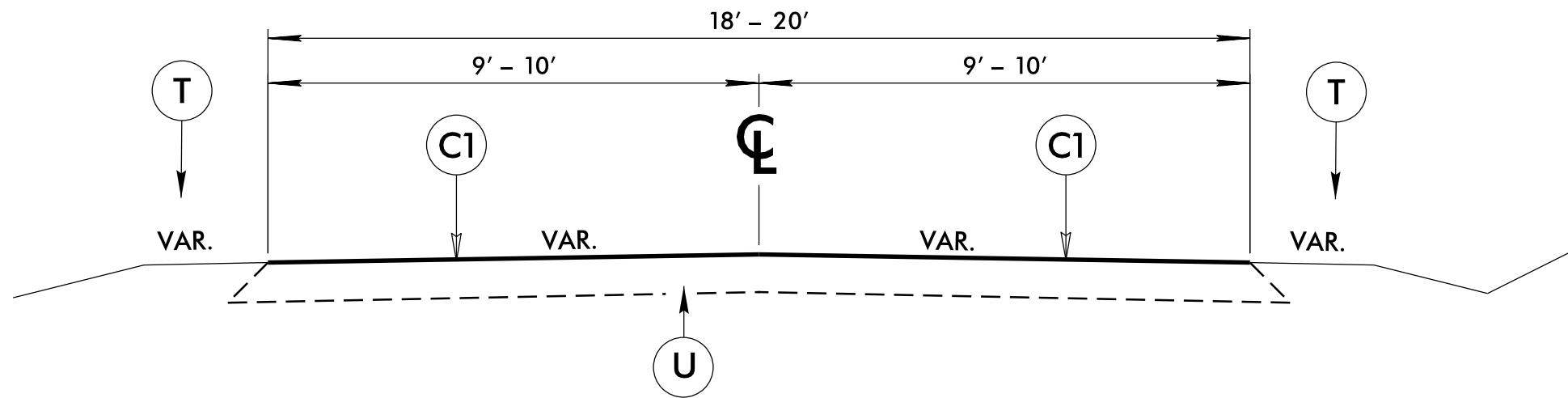
REFER TO MAP: 11



PAVEMENT SCHEDULE	
C1	PROP. APPROX. 1-1/2" ASPHALT CONCRETE SURFACE COURSE, TYPE S9.5B AT AN AVERAGE RATE OF 165 LBS. PER SQ. YD.
C2	PROP. APPROX. 1" ASPHALT CONCRETE SURFACE COURSE, TYPE S4.75A AT AN AVERAGE RATE OF 100 LBS. PER SQ. YD.
T	SHOULDER RECONSTRUCTION
U	EXISTING PAVEMENT
V1	MILL AT DEPTH OF 1-1/2"

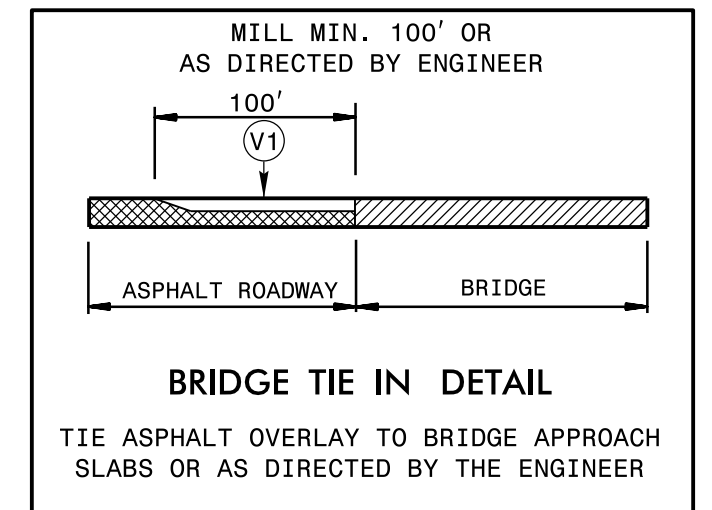
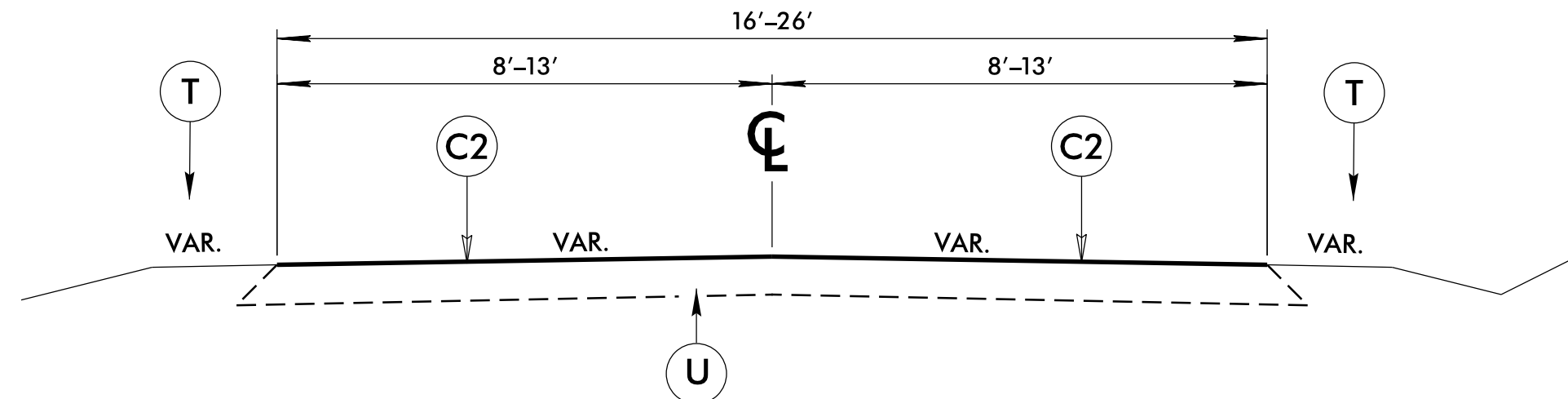
**TYPICAL SECTION NO. 5**

REFER TO MAPS: 12, 13, 20, 27, 30, 32



**TYPICAL SECTION NO. 6**

REFER TO MAPS: 14, 15, 16, 17, 18, 19, 21, 22, 23, 24, 25, 26, 28, 29, 31, 33, 34, 35, 36, 37, 38, 39



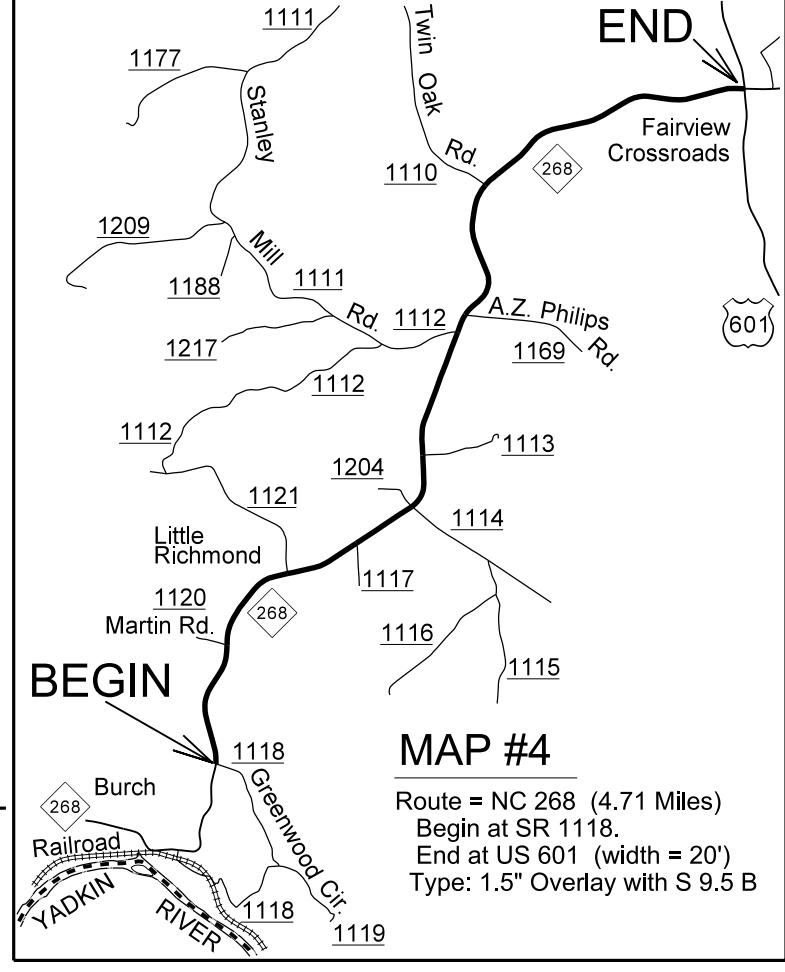
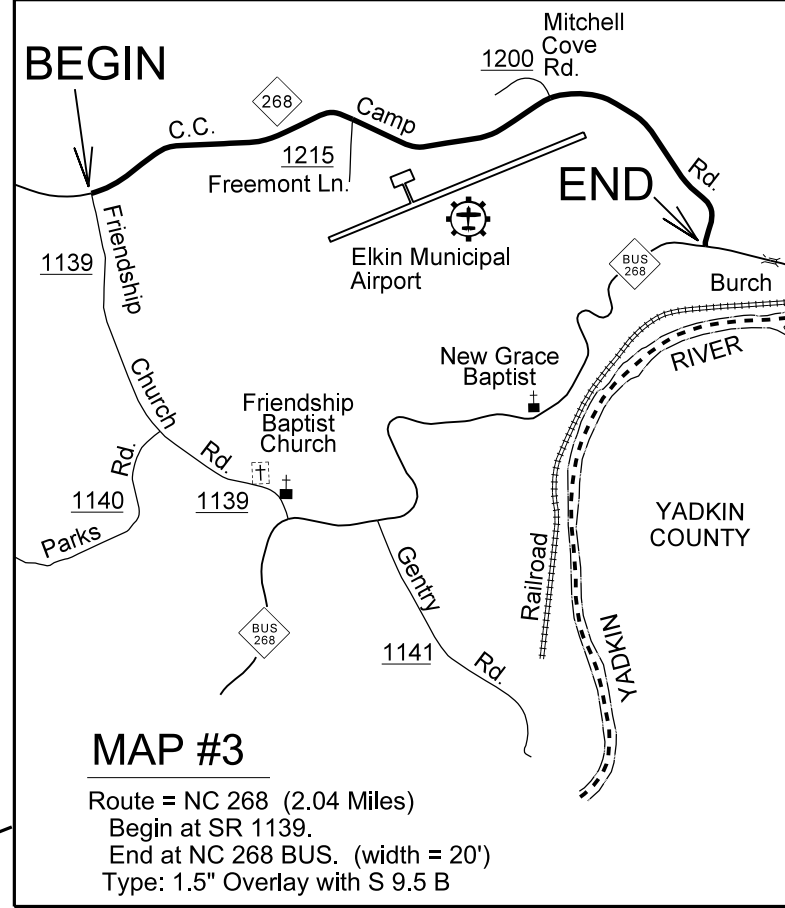
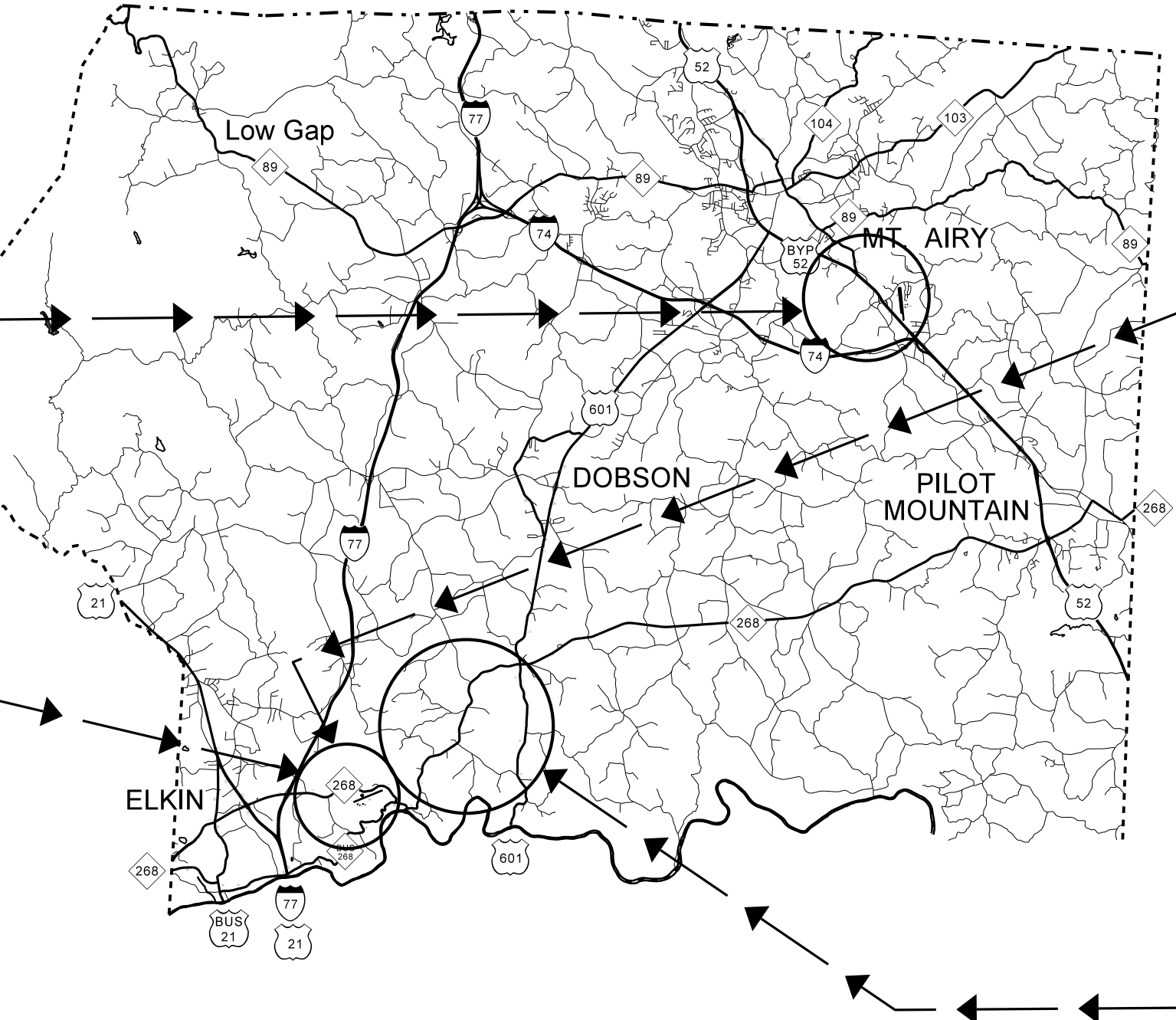
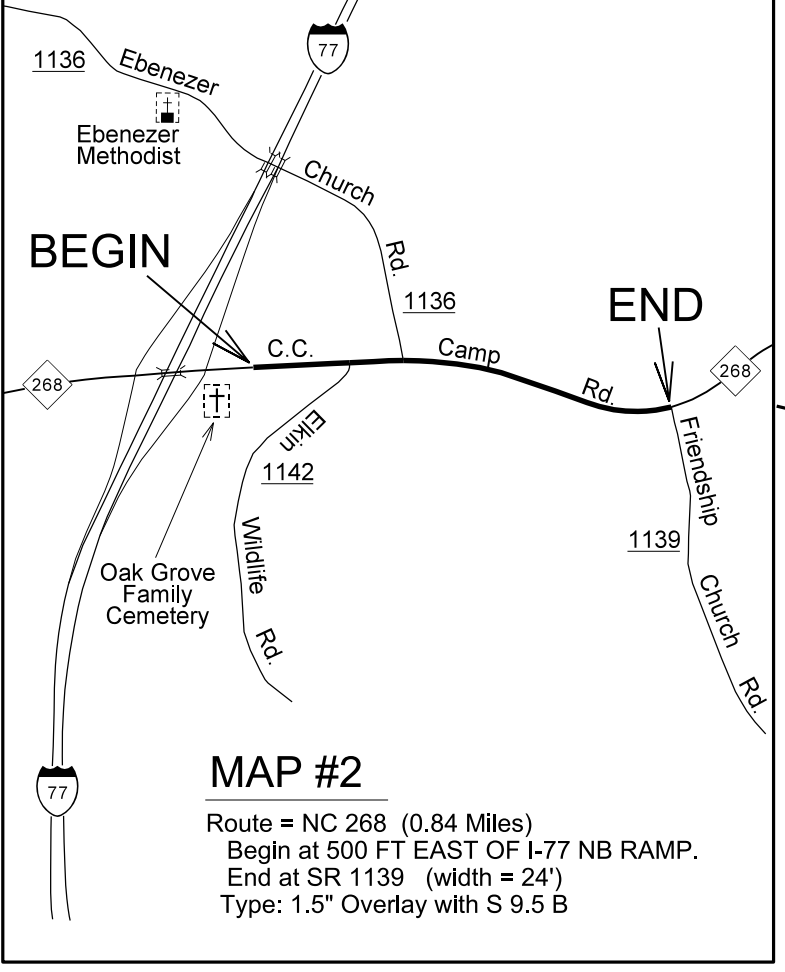
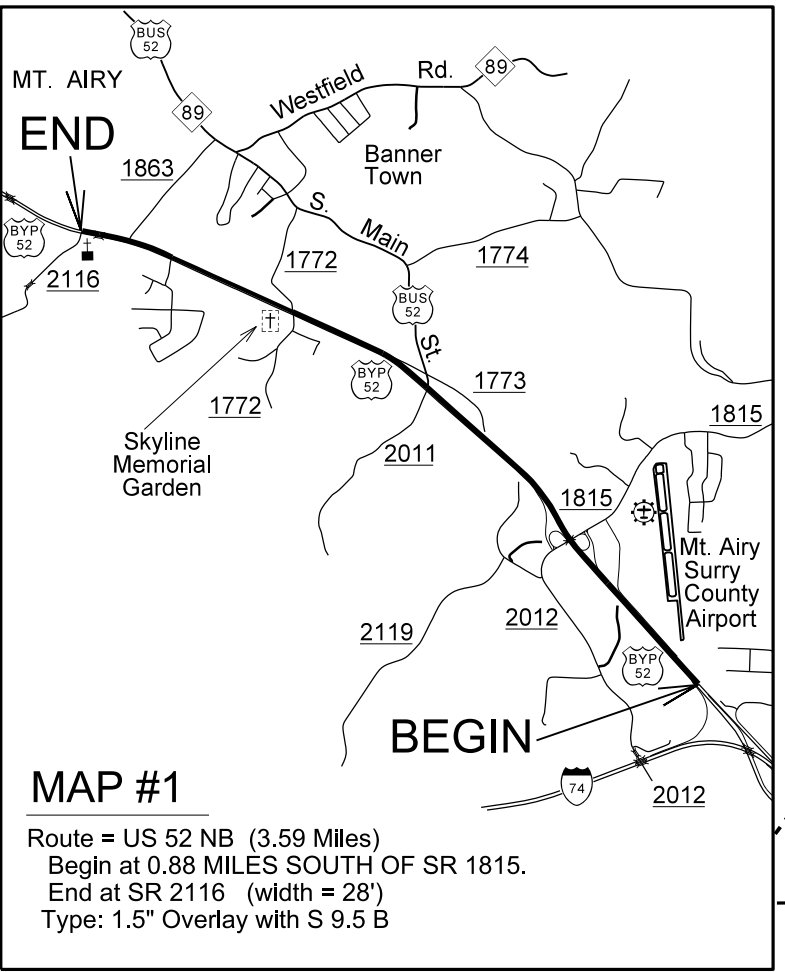
<b>SURRY COUNTY</b> <b>2019 PRIMARY ROADS</b> <b>ASPHALT RESURFACING</b> DIVISION II, DISTRICT I		
REVISIONS _____ _____ _____	INIT. DATE _____ _____	
<b>N.C. DEPARTMENT of TRANSPORTATION</b> DIVISION of HIGHWAYS DIVISION ELEVEN		SCALE: N/A DATE: 02/2018 PREPARED BY: S.B. DARNELL REVIEWED BY: J.D. WOOD

STATE OF NORTH CAROLINA  
DIVISION OF HIGHWAYS

**SURRY COUNTY**

2019

TYPE OF WORK: ASPHALT RESURFACING  
PRIMARY ROUTES

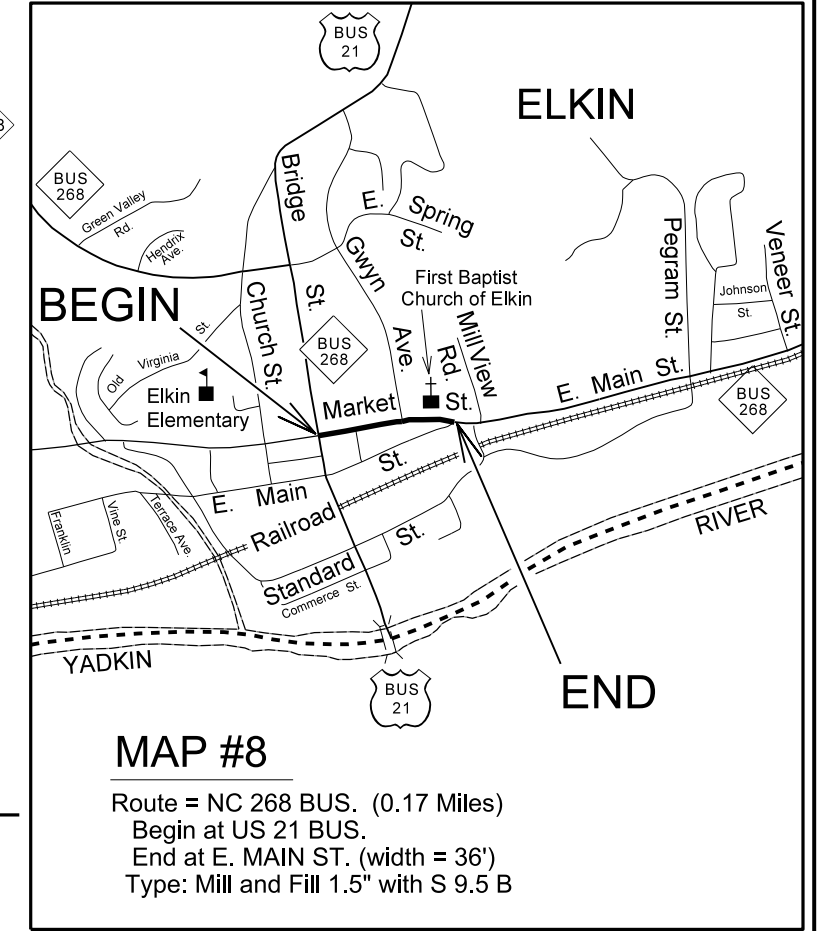
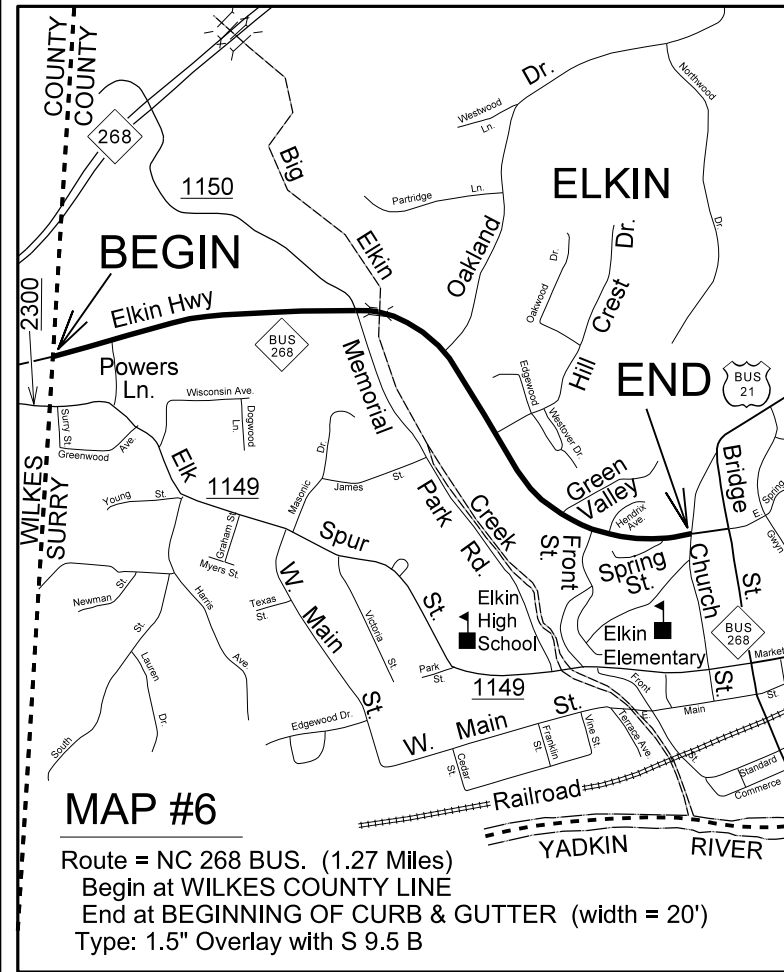
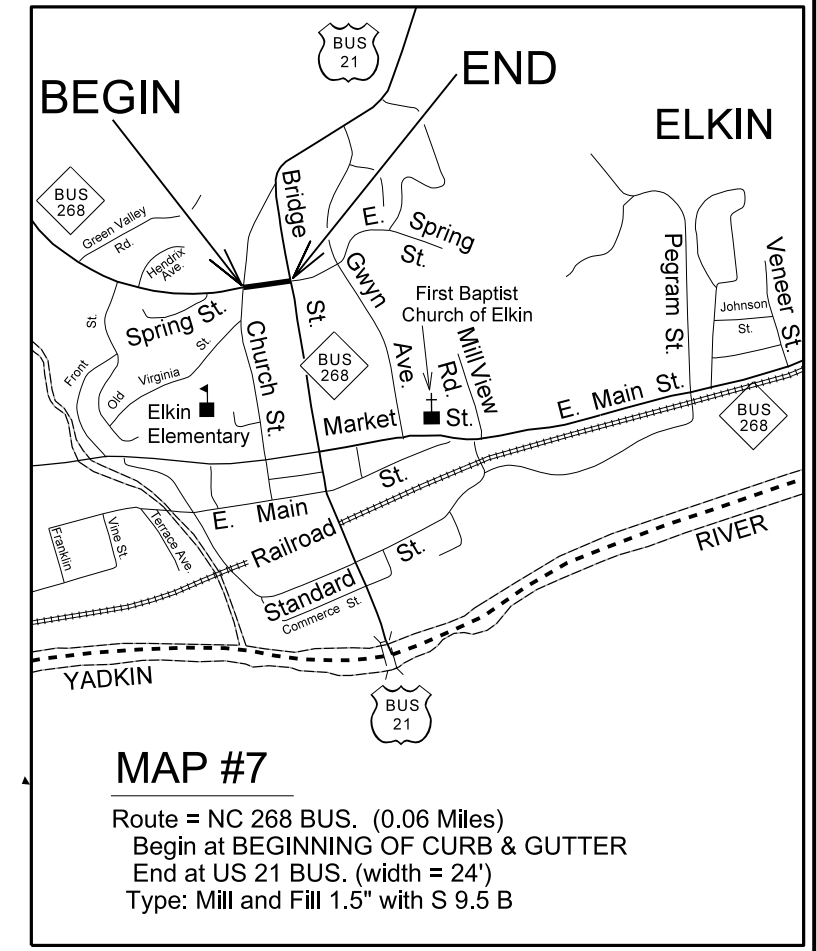
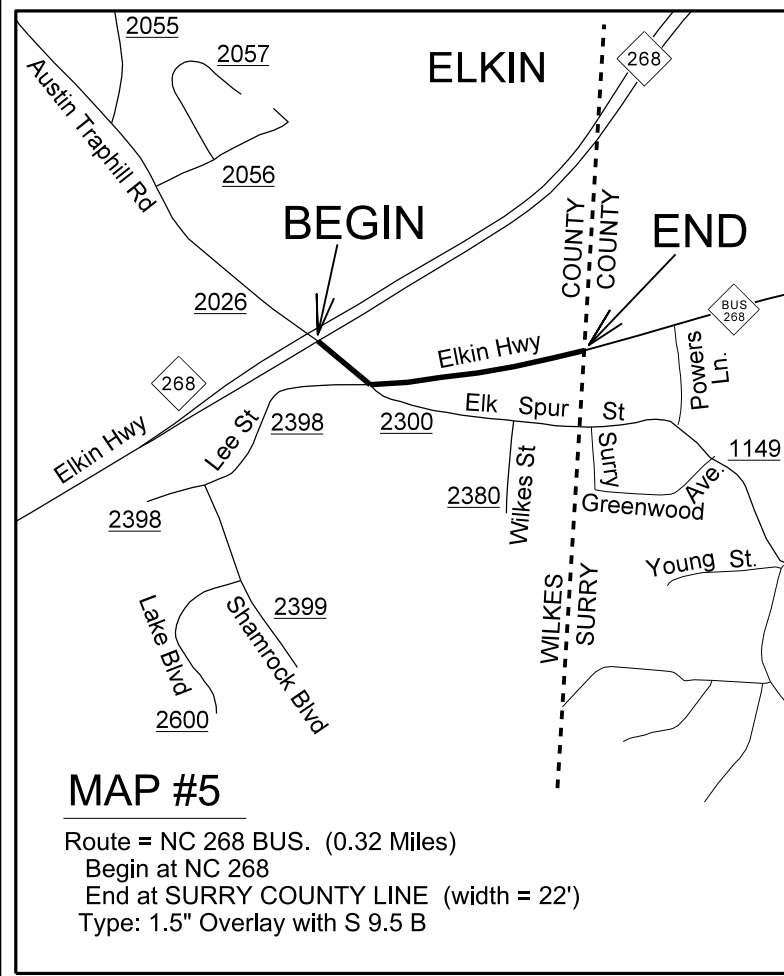
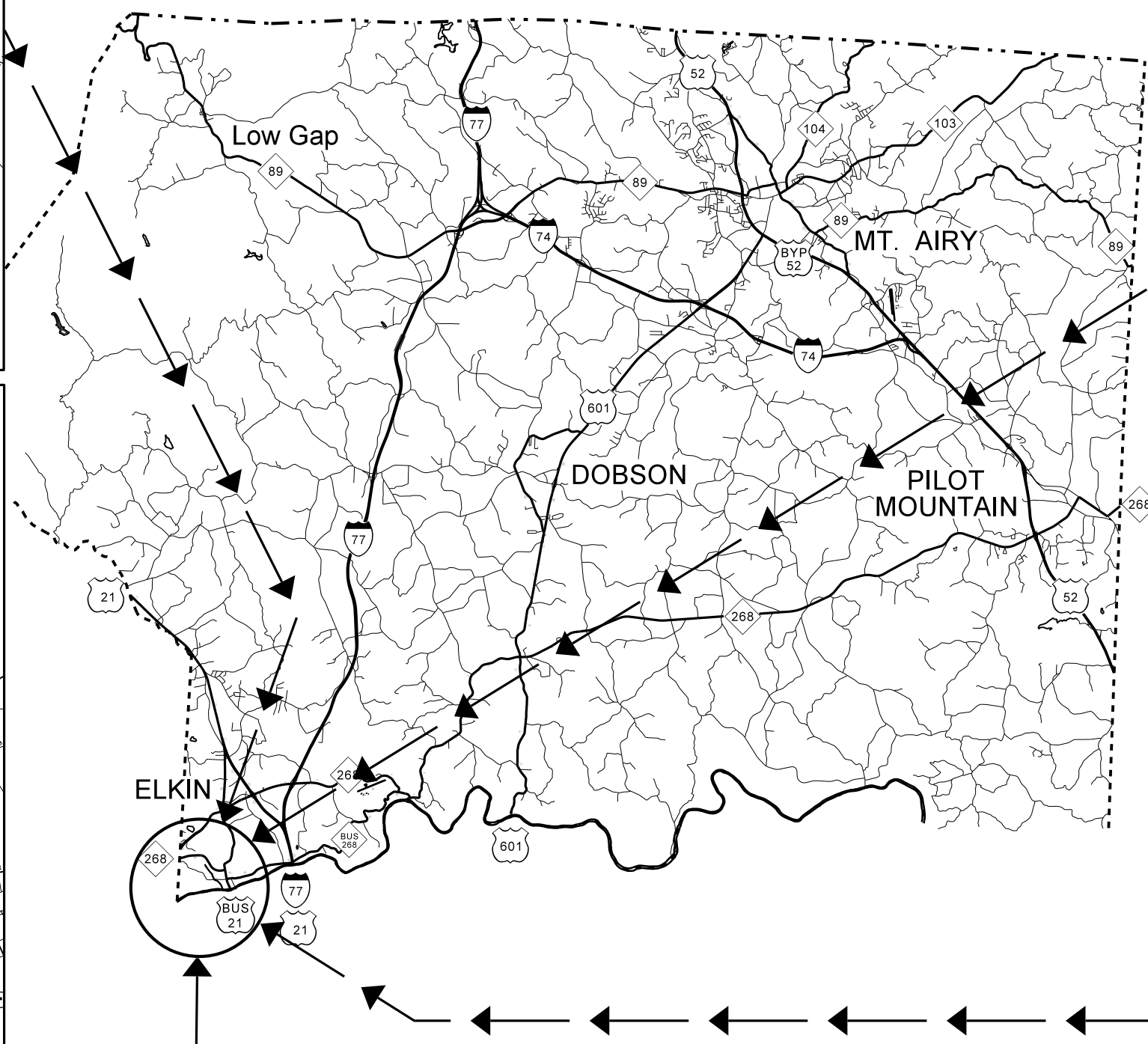


STATE OF NORTH CAROLINA  
DIVISION OF HIGHWAYS

**SURRY COUNTY**

2019

TYPE OF WORK: ASPHALT RESURFACING  
PRIMARY ROUTES

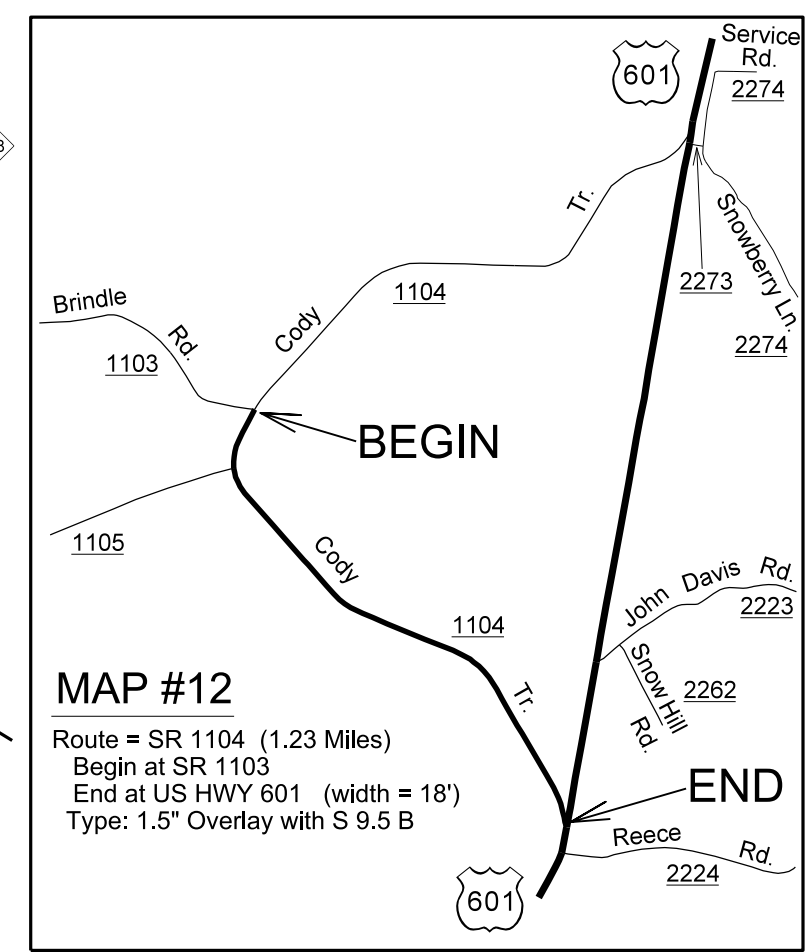
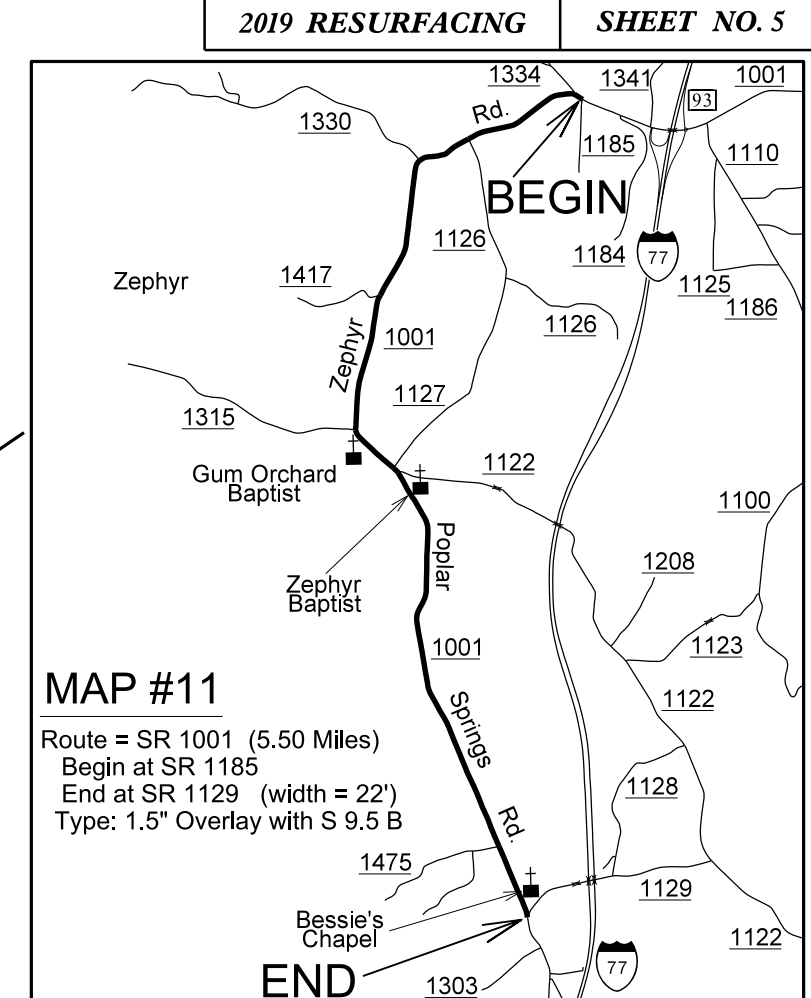
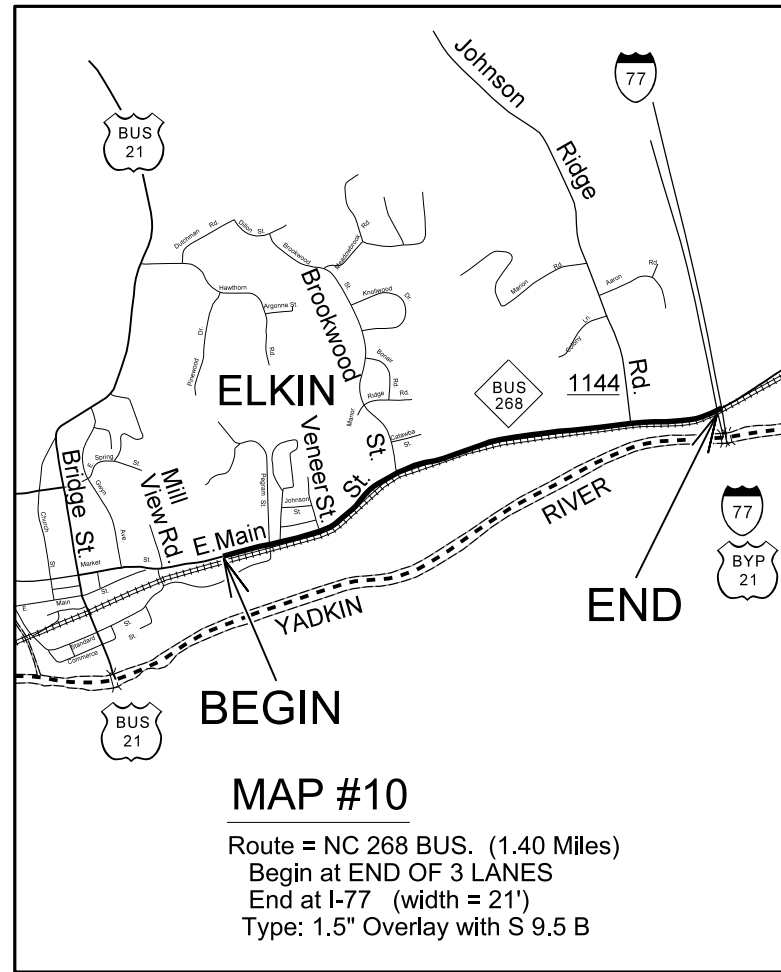
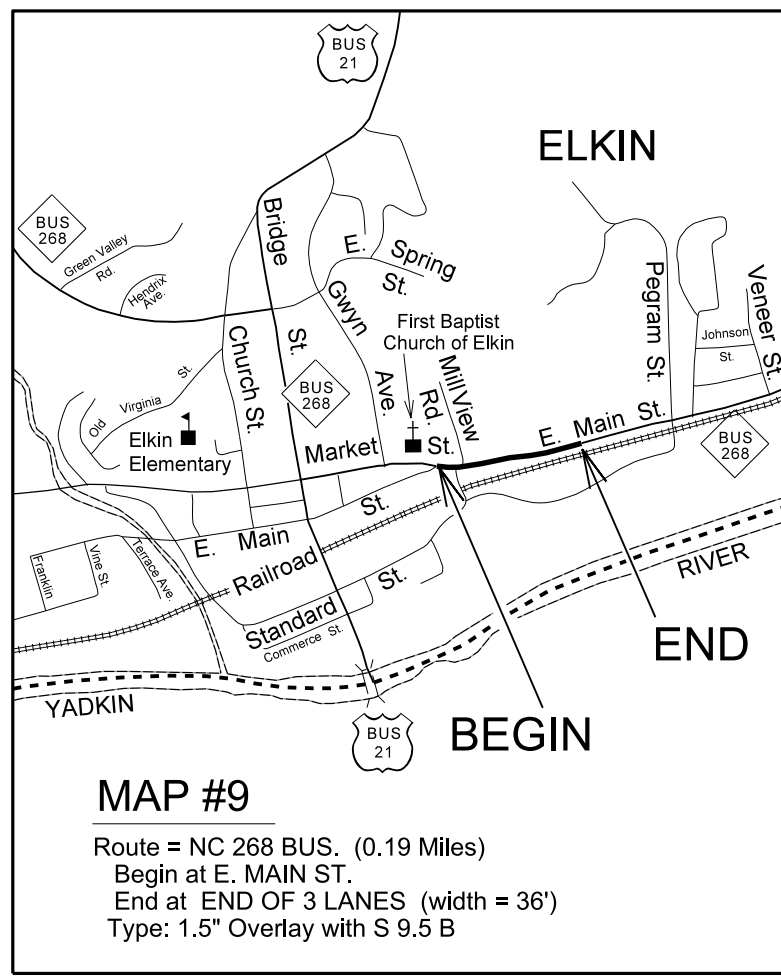
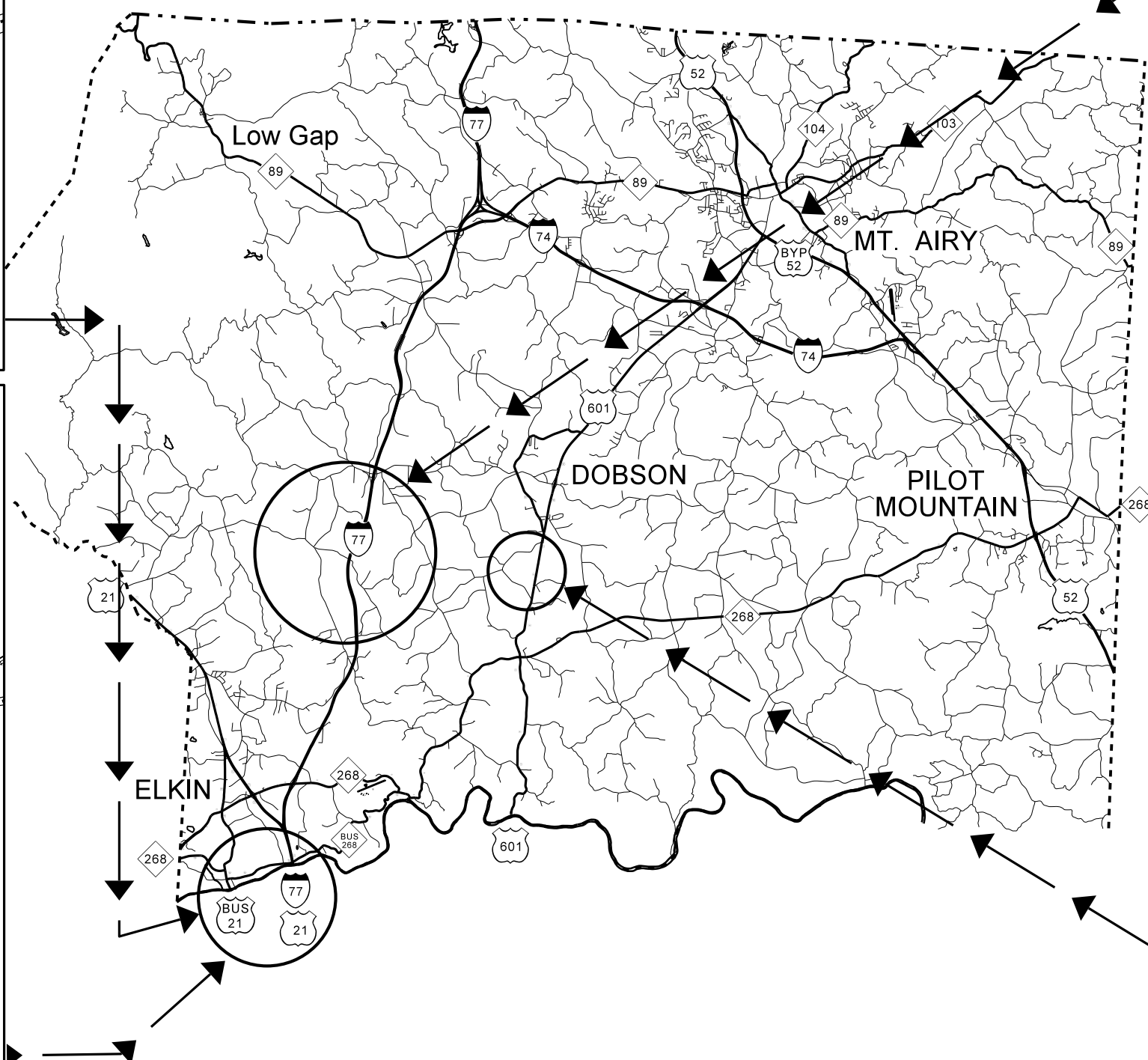


STATE OF NORTH CAROLINA  
DIVISION OF HIGHWAYS

**SURRY COUNTY**

2019

TYPE OF WORK: ASPHALT RESURFACING  
PRIMARY & SECONDARY ROUTES

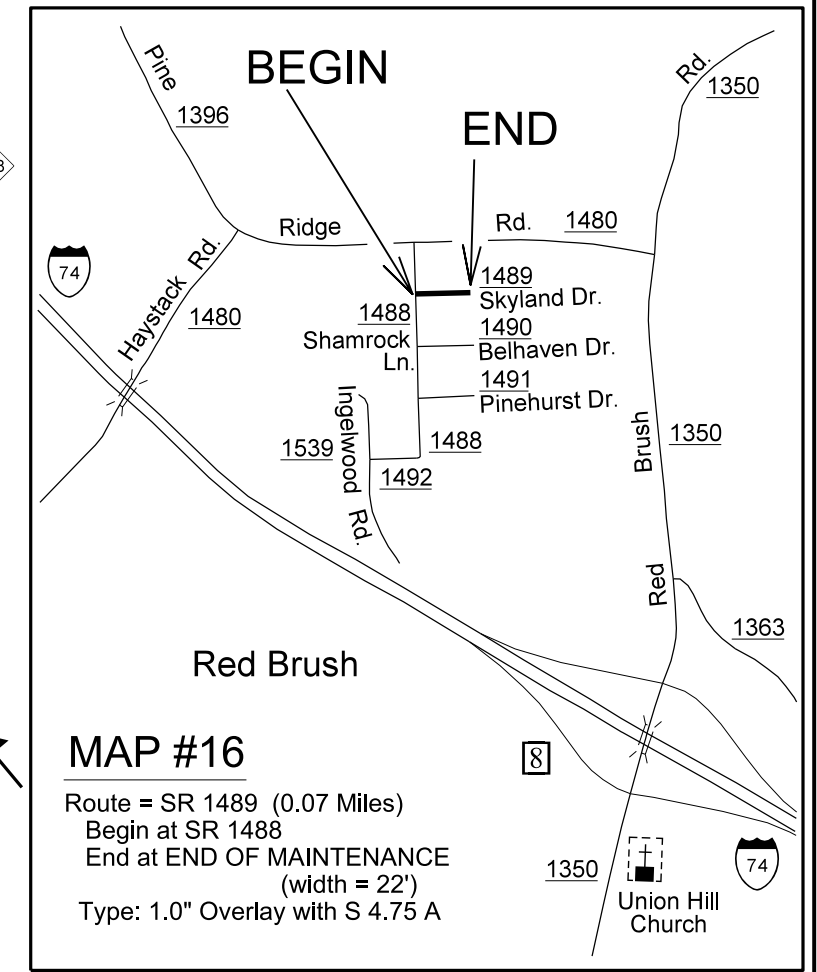
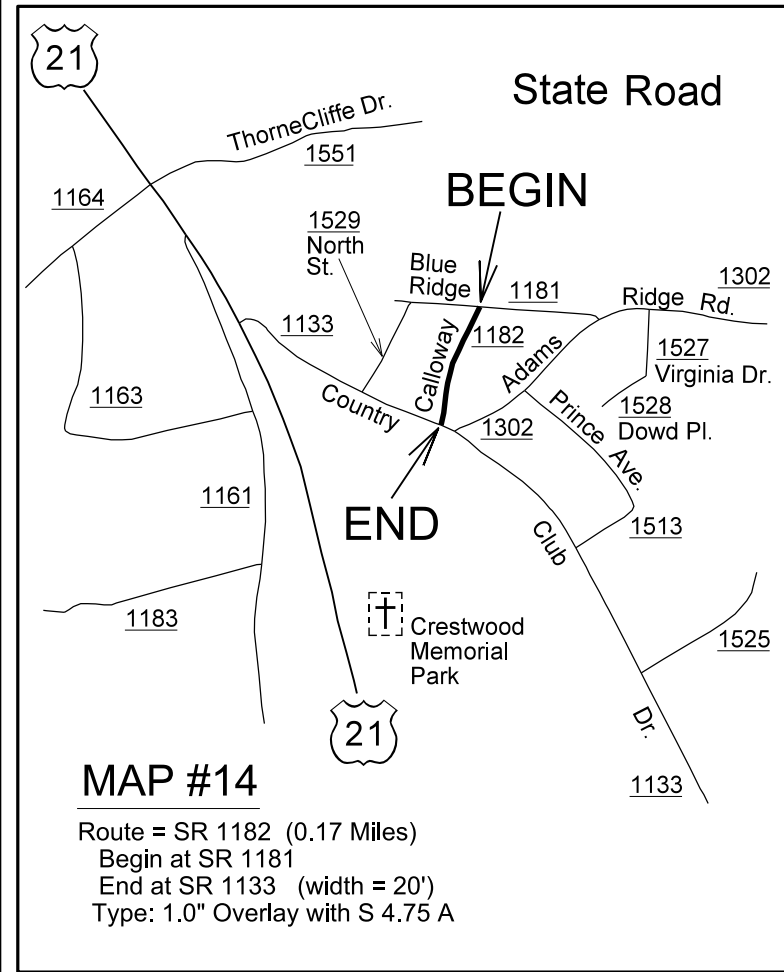
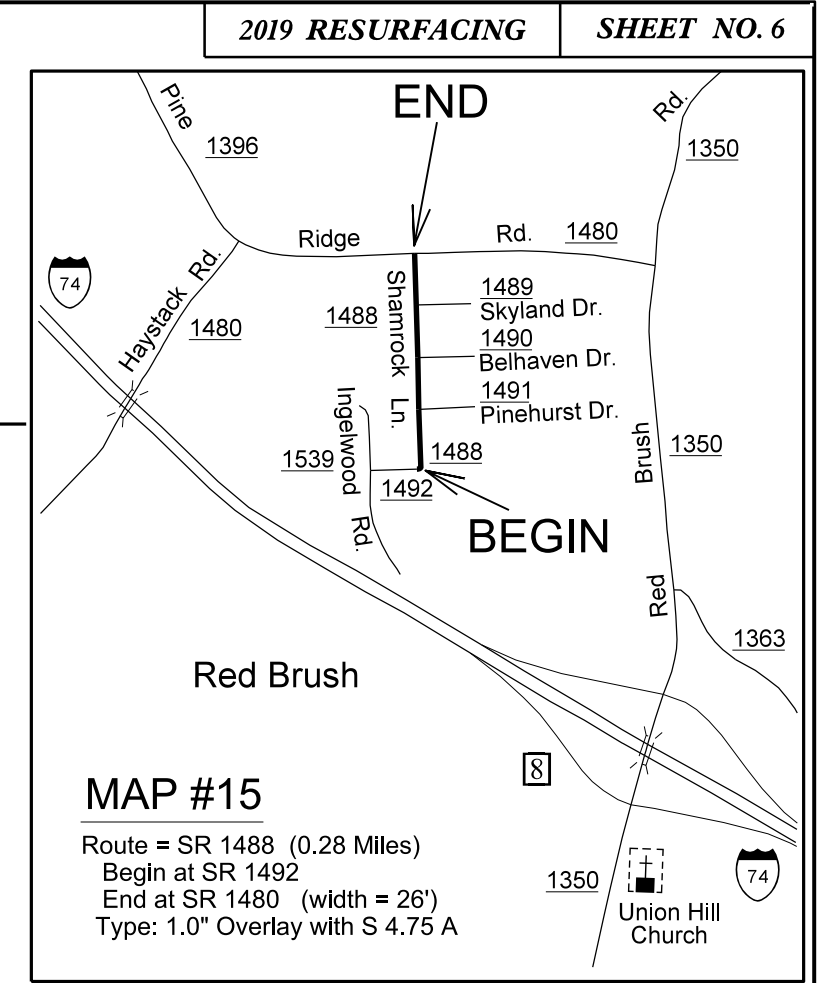
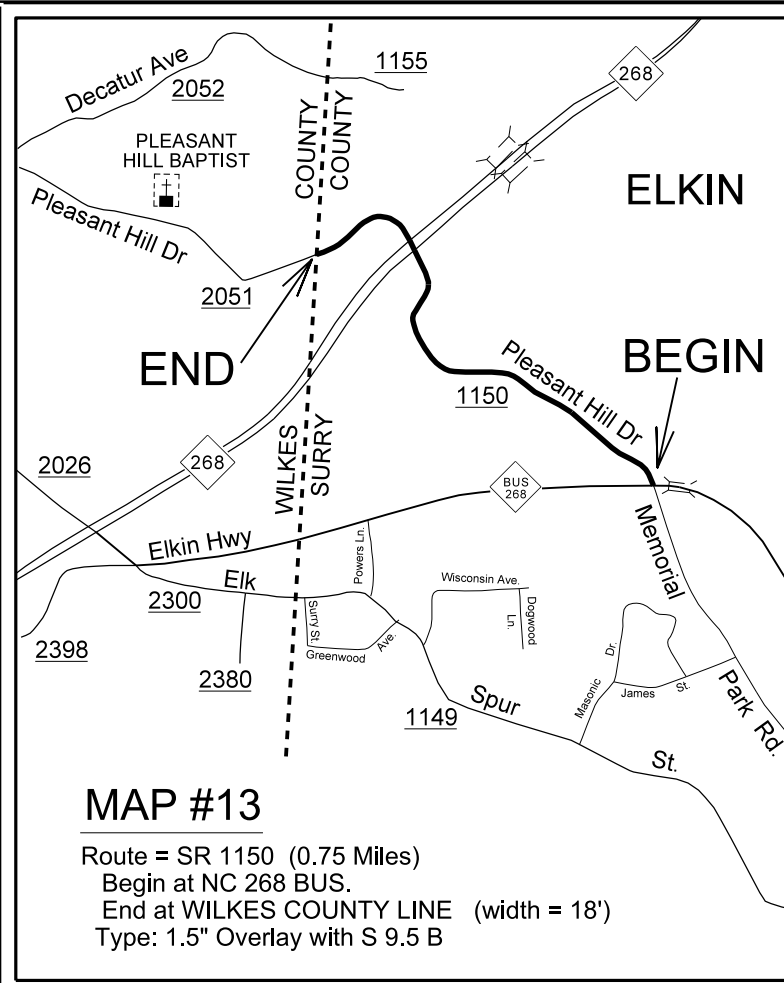
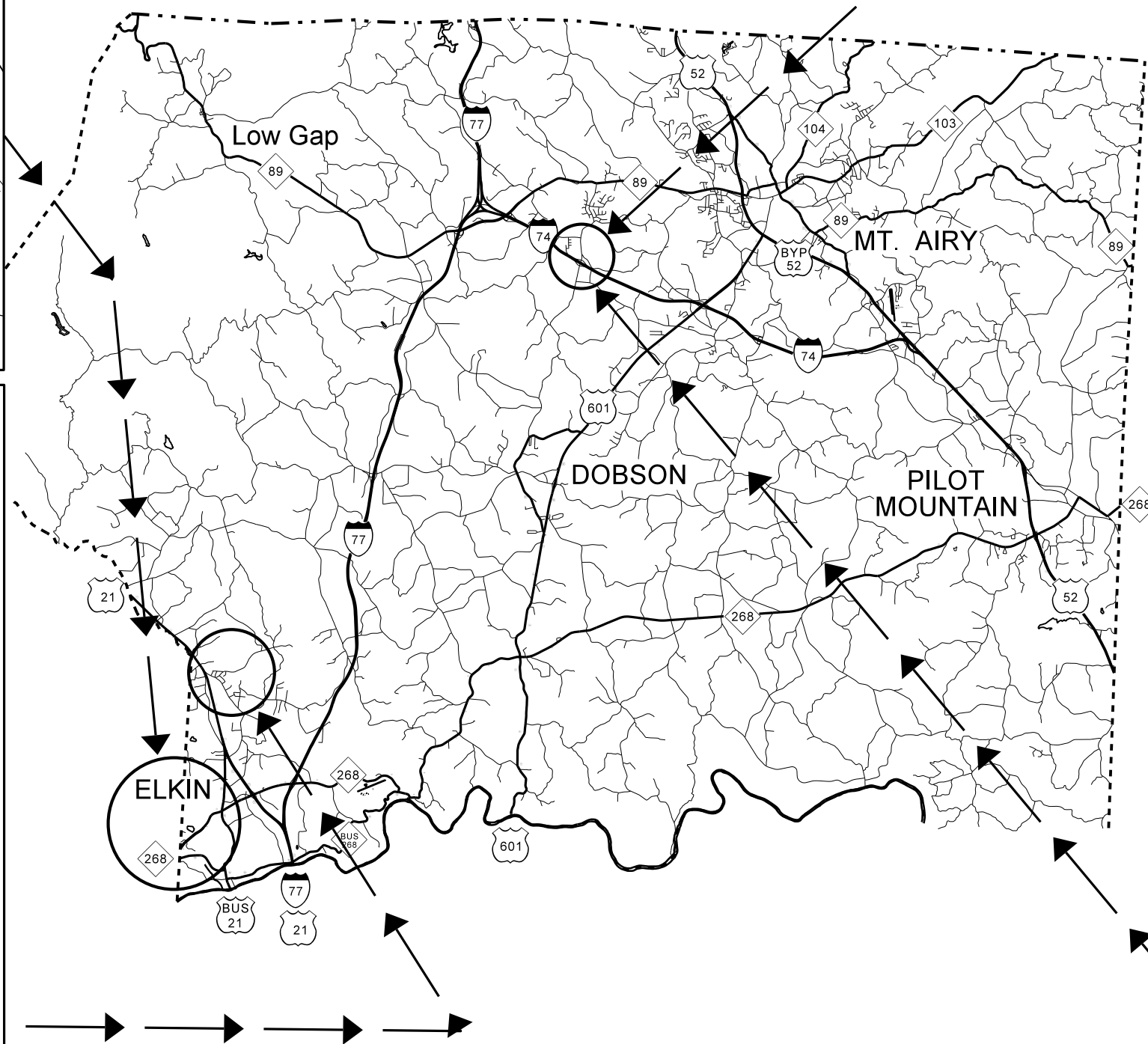


STATE OF NORTH CAROLINA  
DIVISION OF HIGHWAYS

**SURRY COUNTY**

2019

TYPE OF WORK: ASPHALT RESURFACING  
SECONDARY ROUTES

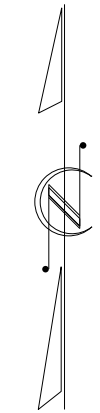
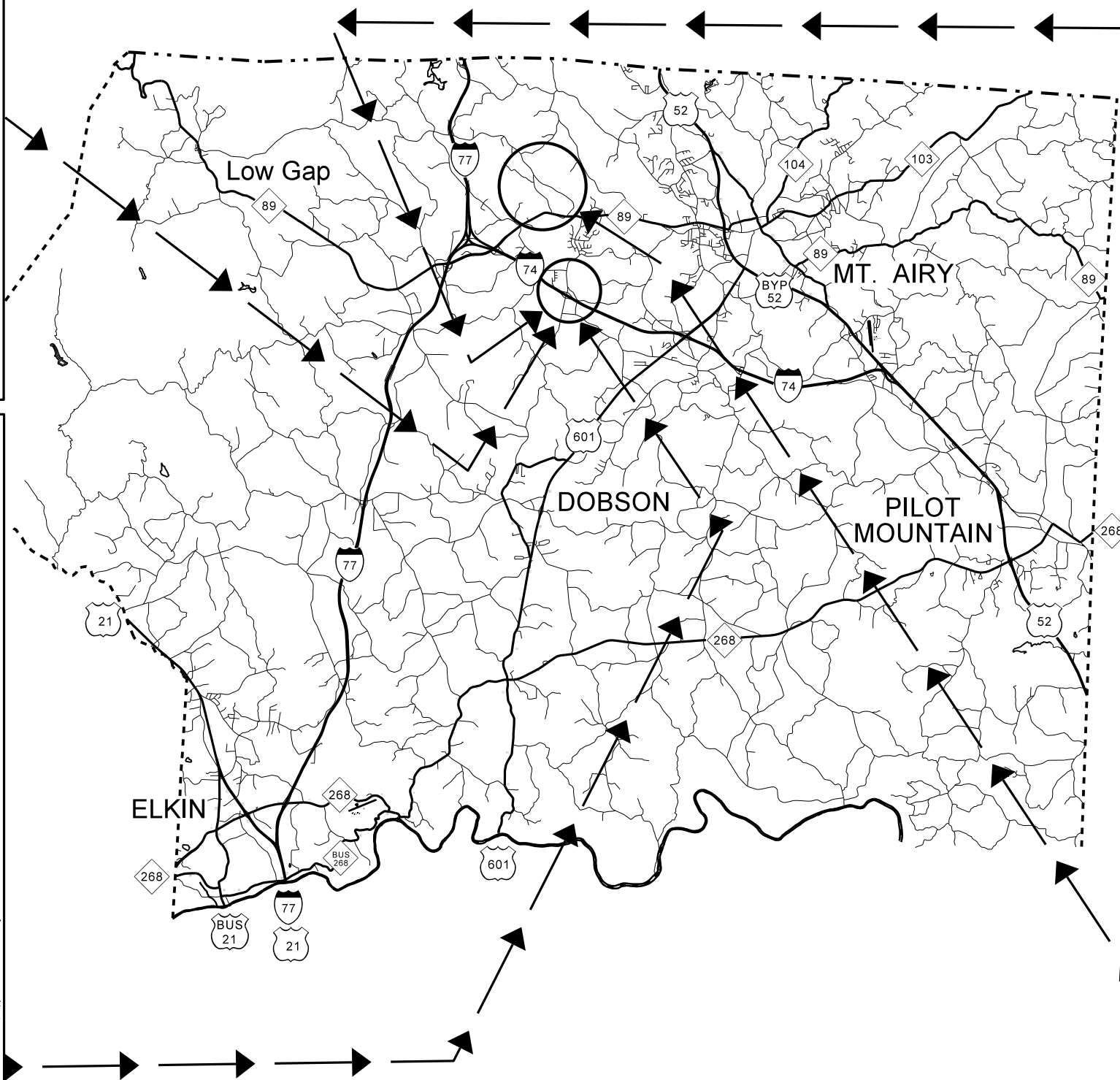
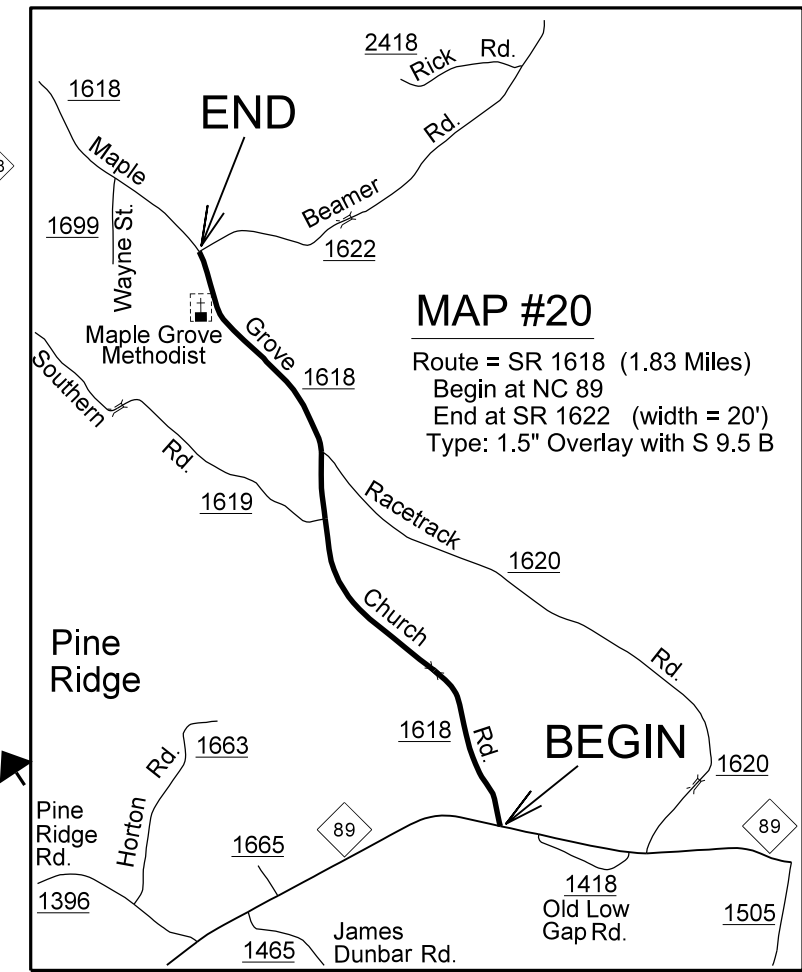
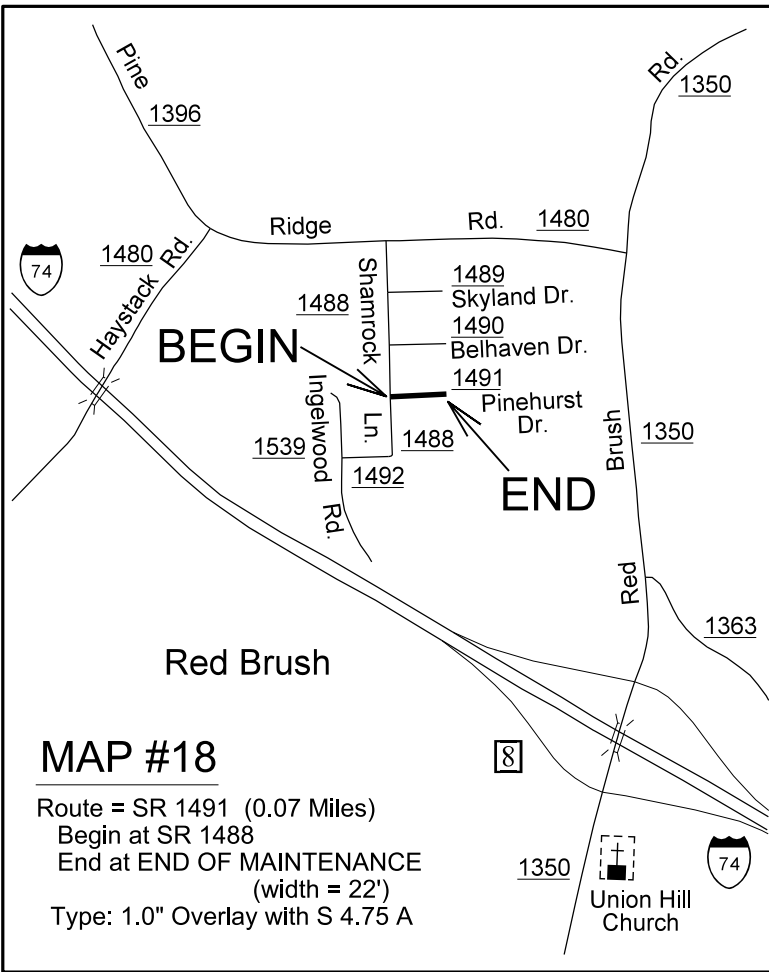
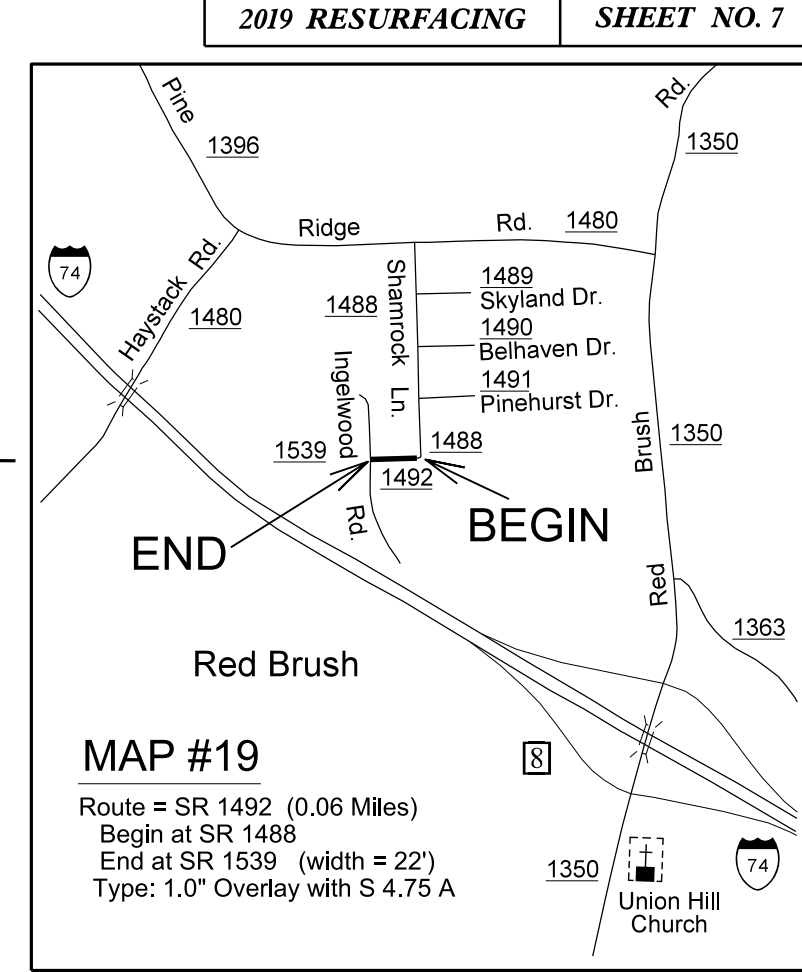
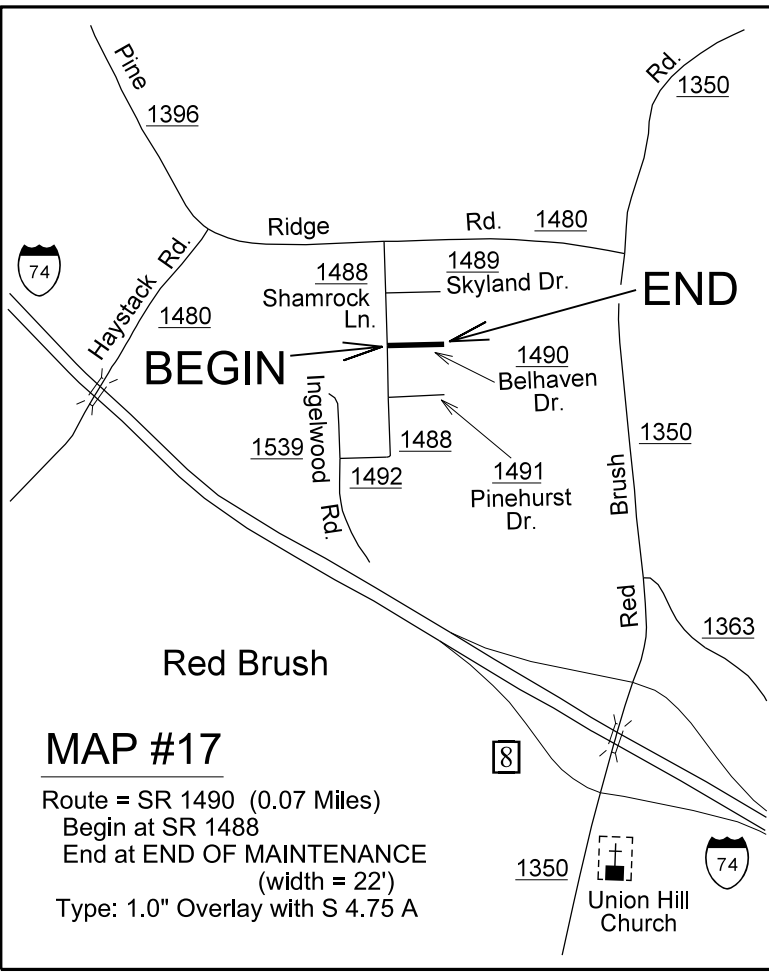


STATE OF NORTH CAROLINA  
DIVISION OF HIGHWAYS

**SURRY COUNTY**

2019

TYPE OF WORK: ASPHALT RESURFACING  
SECONDARY ROUTES



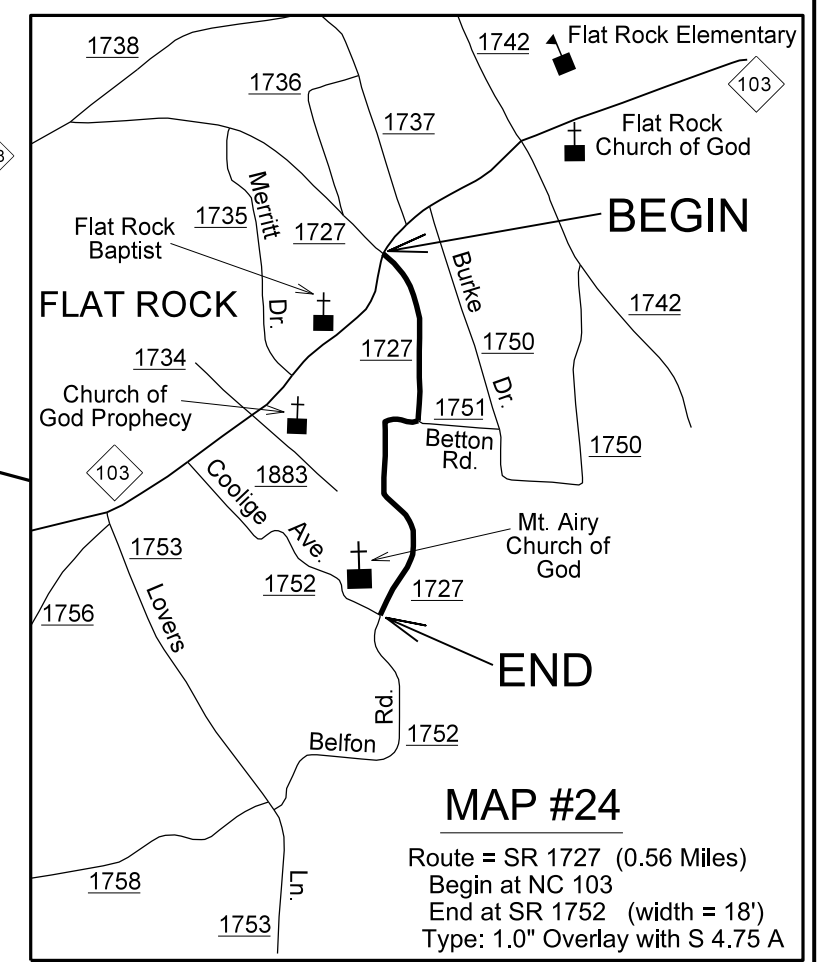
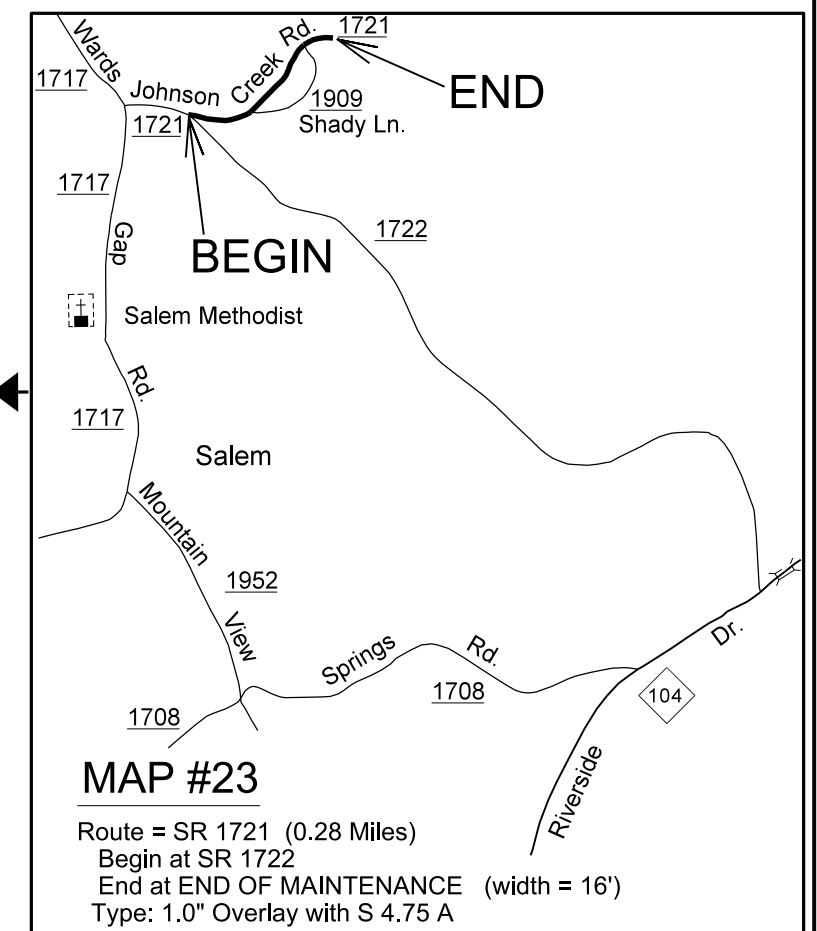
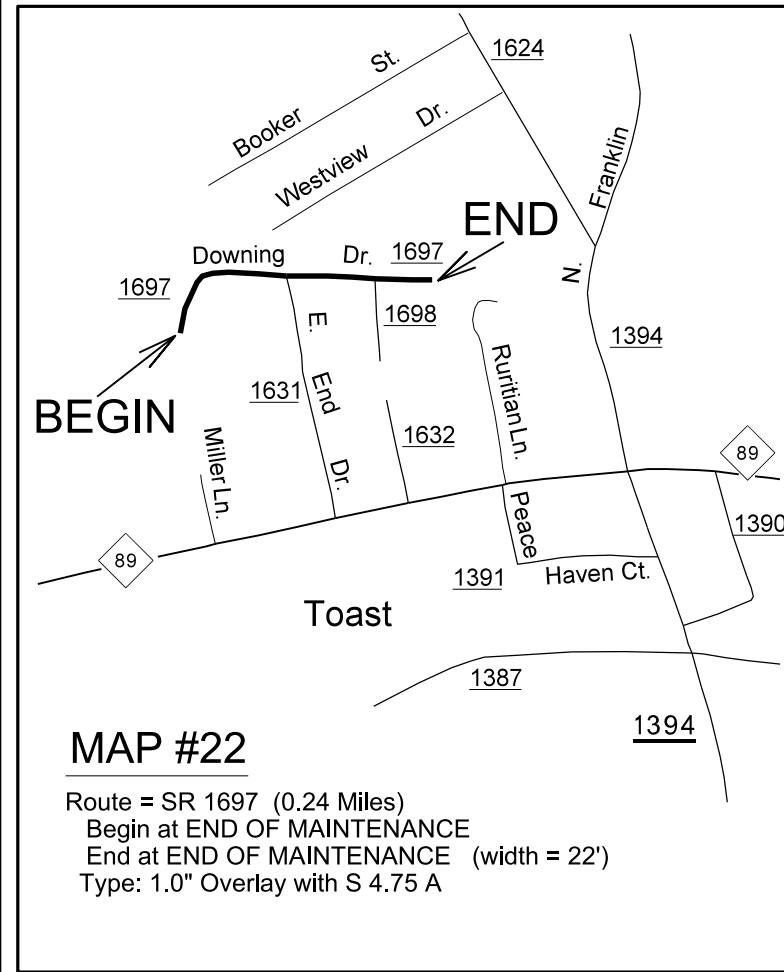
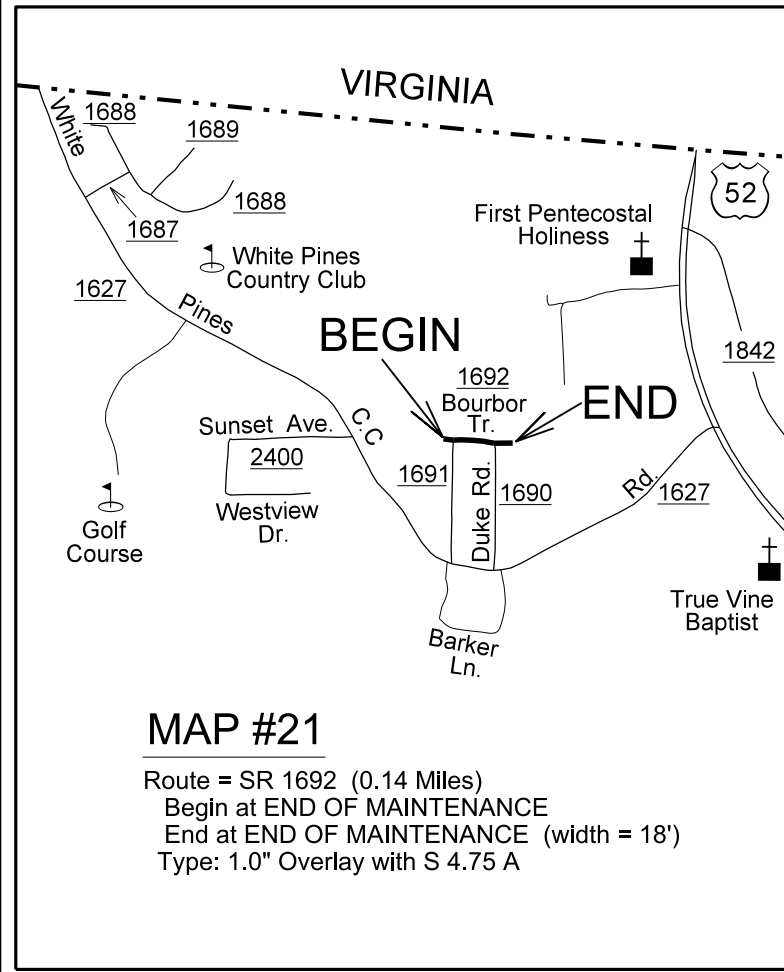
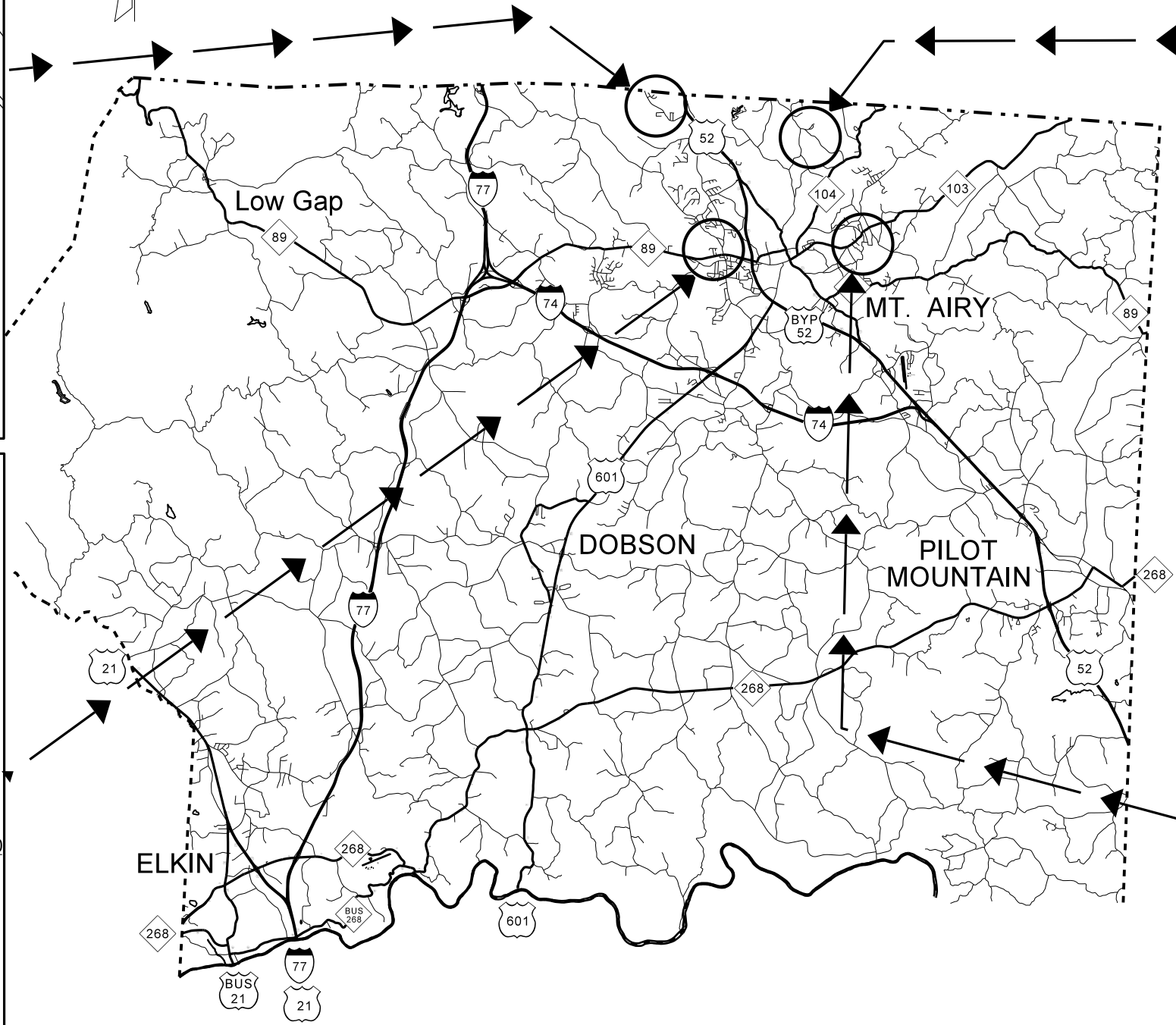


STATE OF NORTH CAROLINA  
DIVISION OF HIGHWAYS

**SURRY COUNTY**

2019

TYPE OF WORK: ASPHALT RESURFACING  
SECONDARY ROUTES

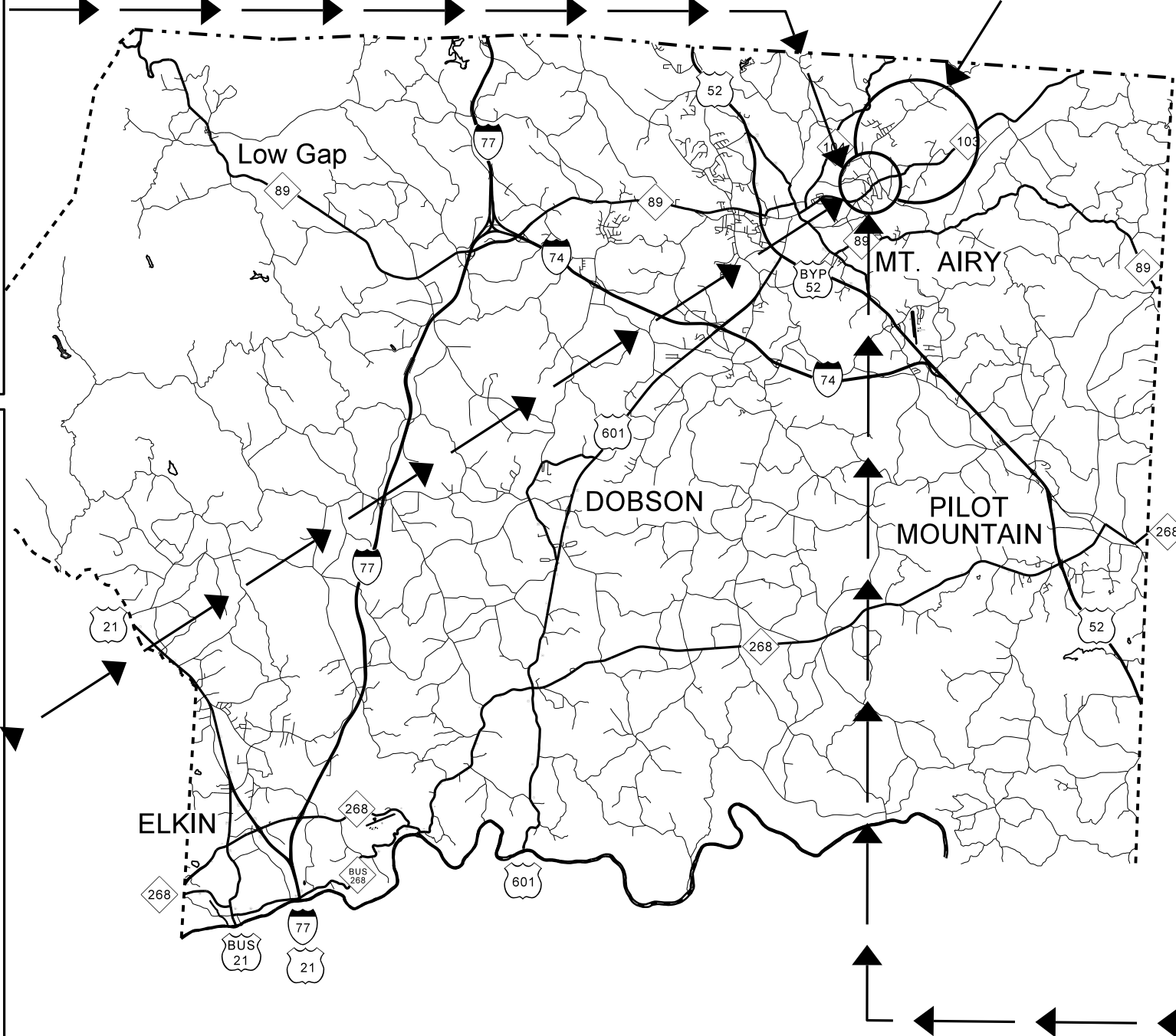
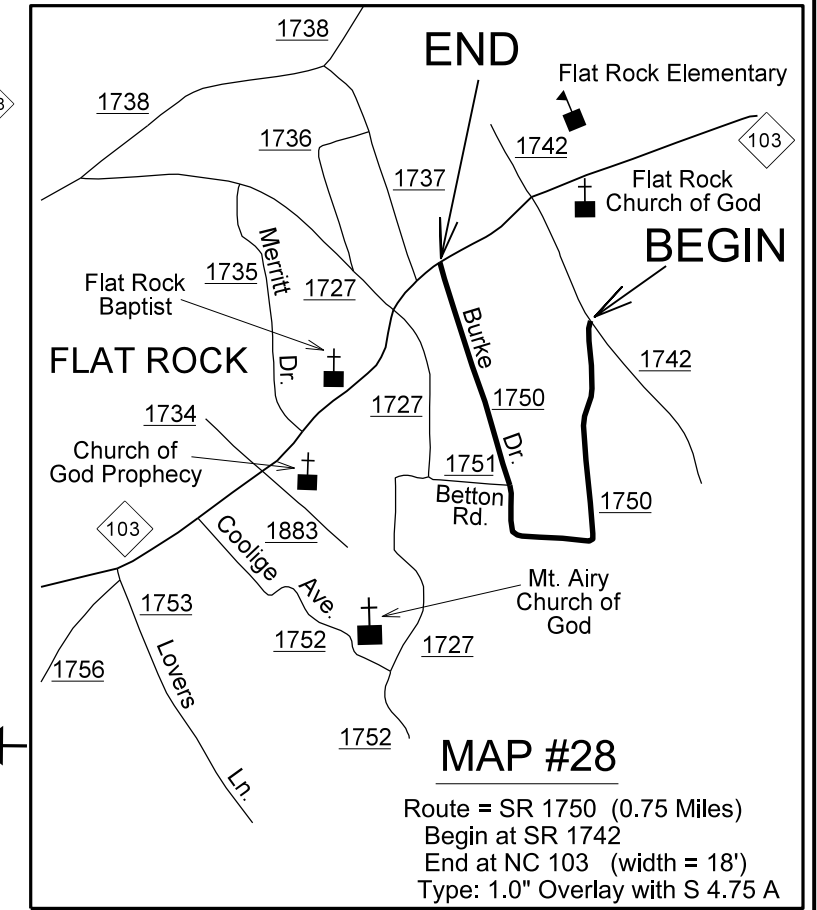
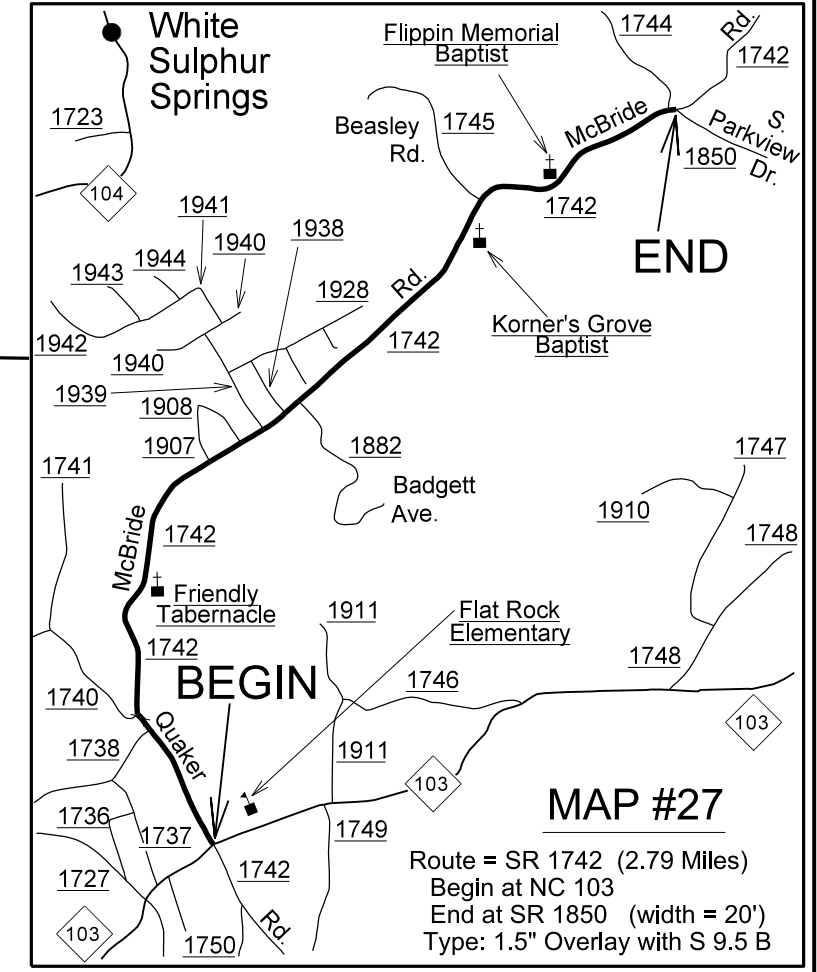
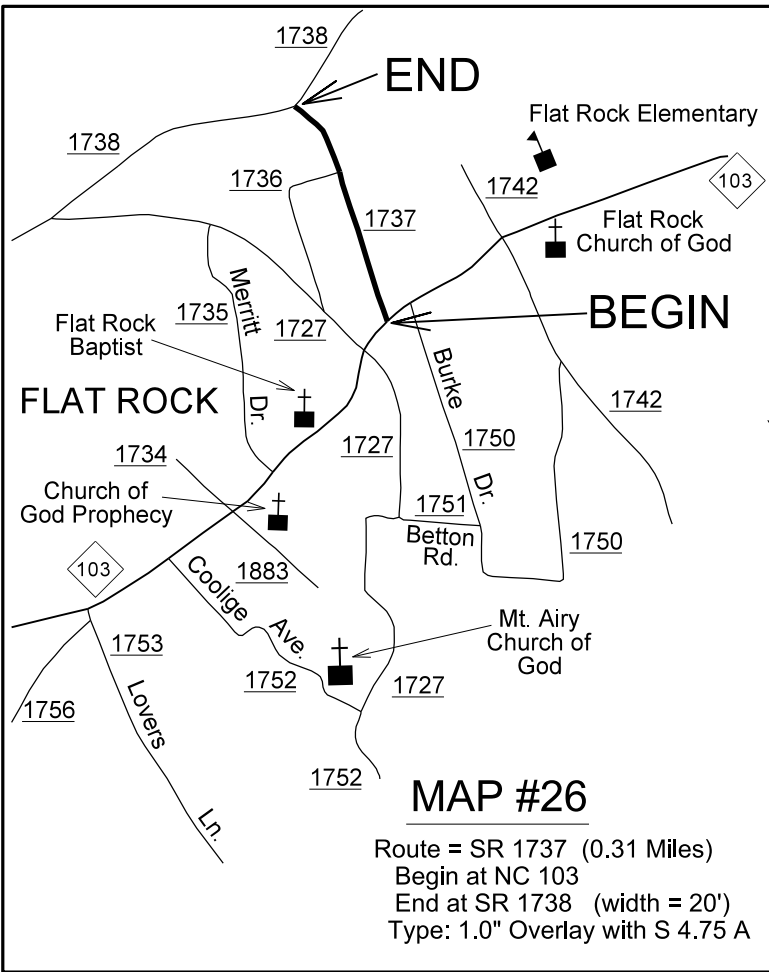
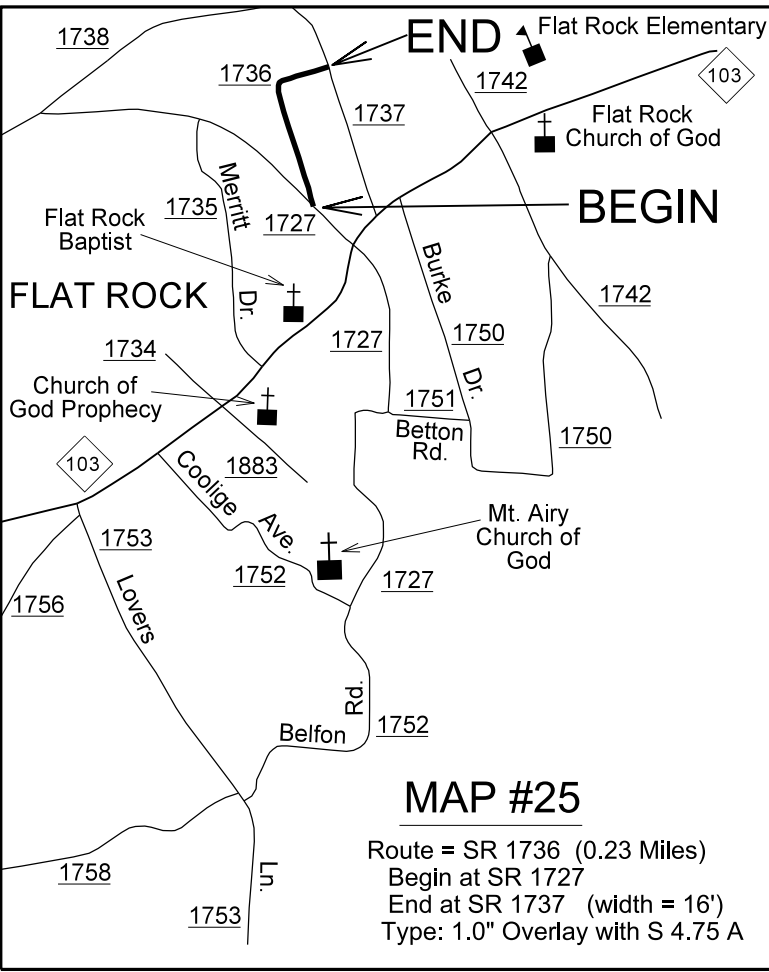


STATE OF NORTH CAROLINA  
DIVISION OF HIGHWAYS

**SURRY COUNTY**

2019

TYPE OF WORK: ASPHALT RESURFACING  
SECONDARY ROUTES

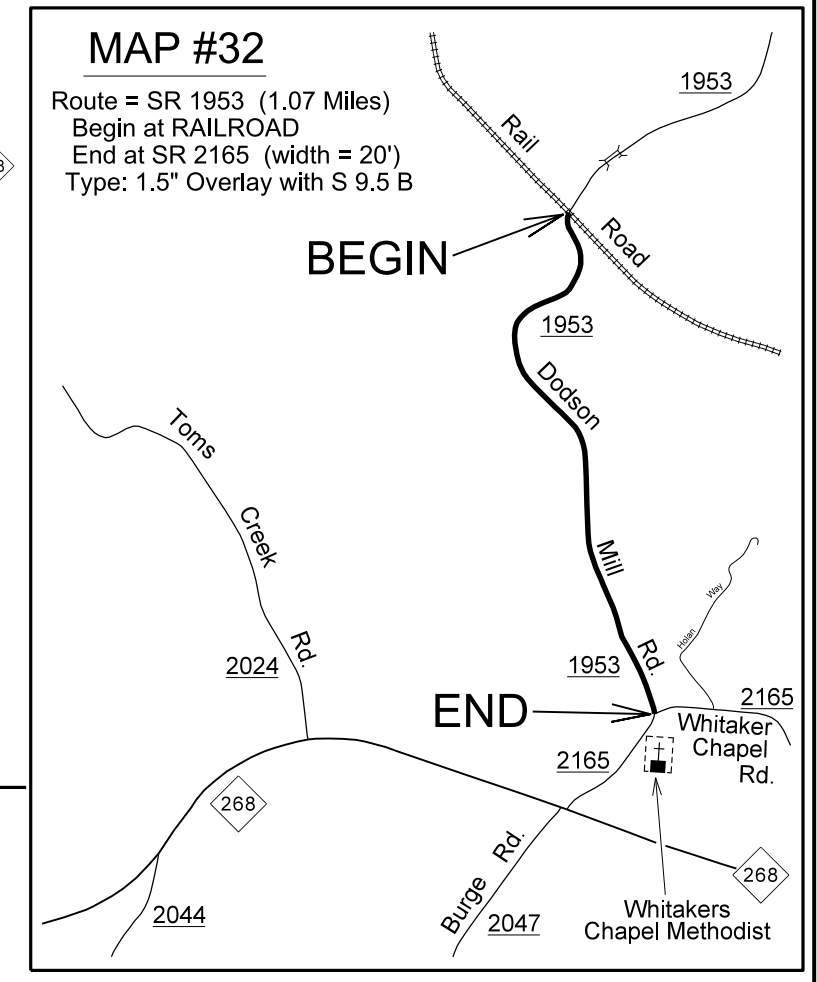
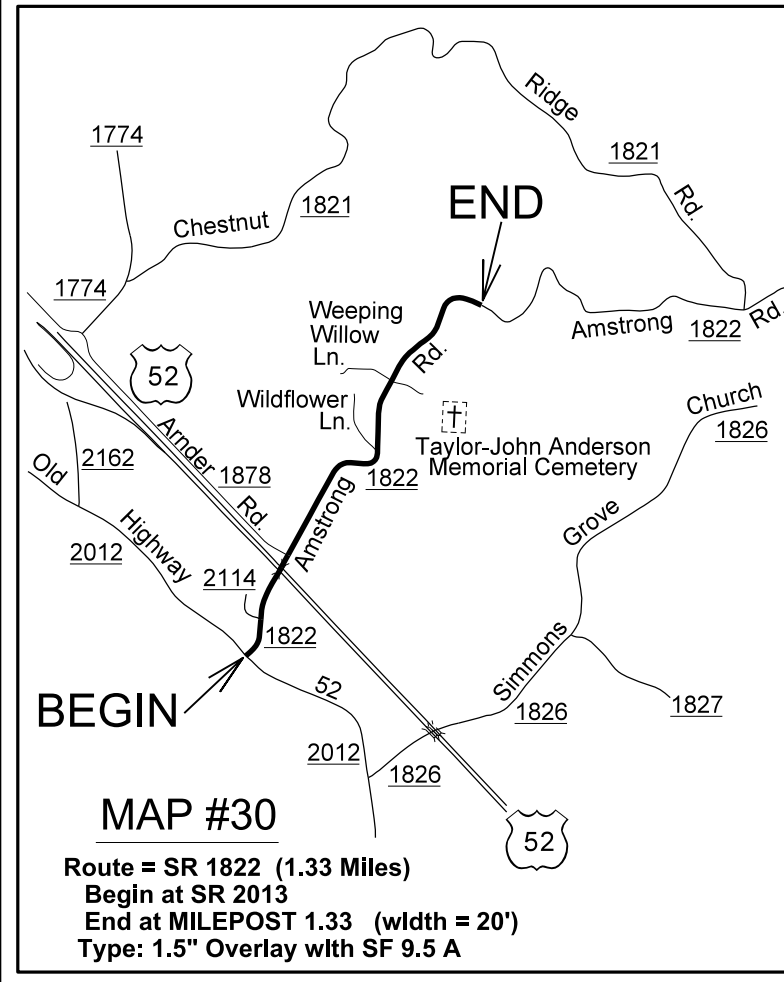
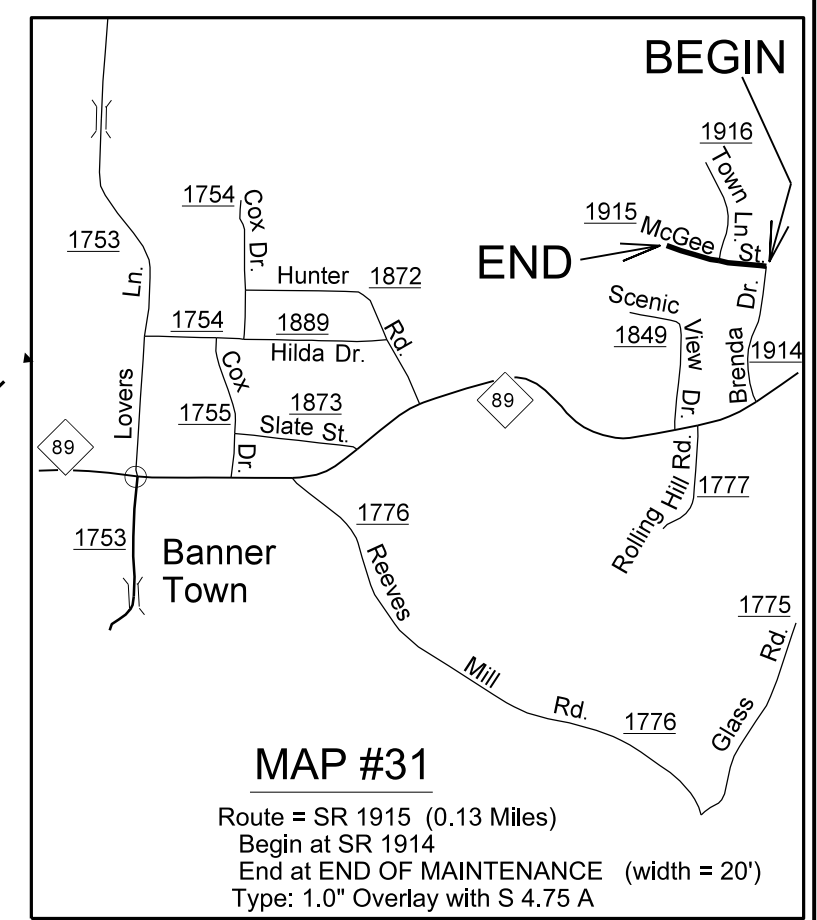
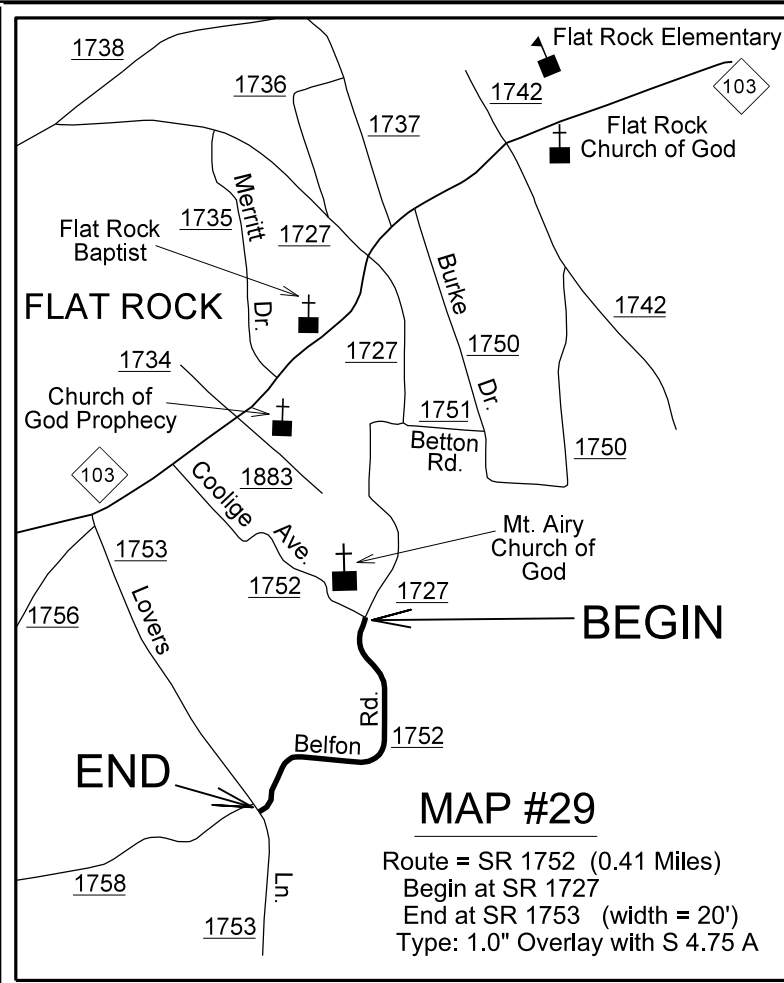
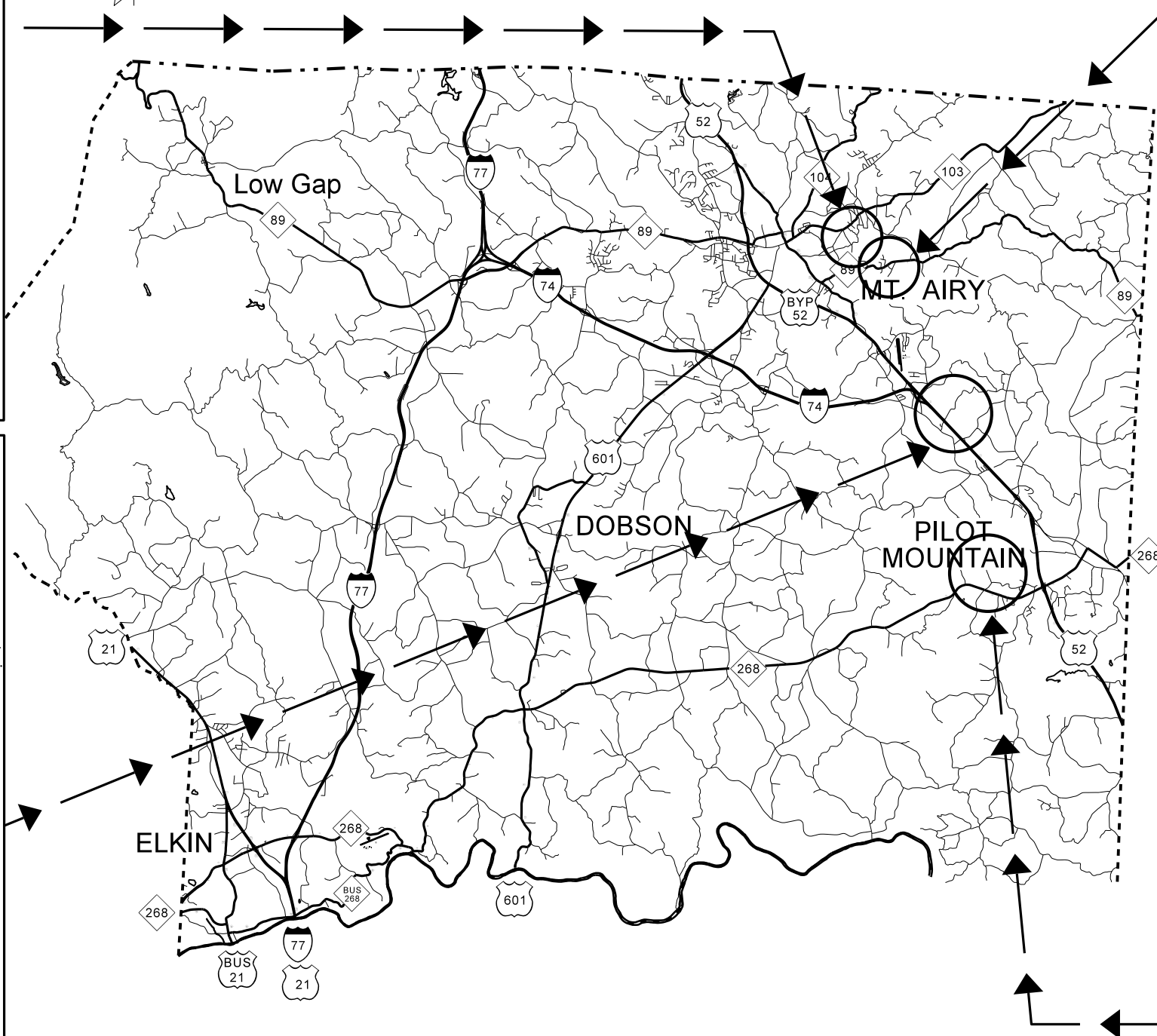


STATE OF NORTH CAROLINA  
DIVISION OF HIGHWAYS

**SURRY COUNTY**

2019

TYPE OF WORK: ASPHALT RESURFACING  
SECONDARY ROUTES

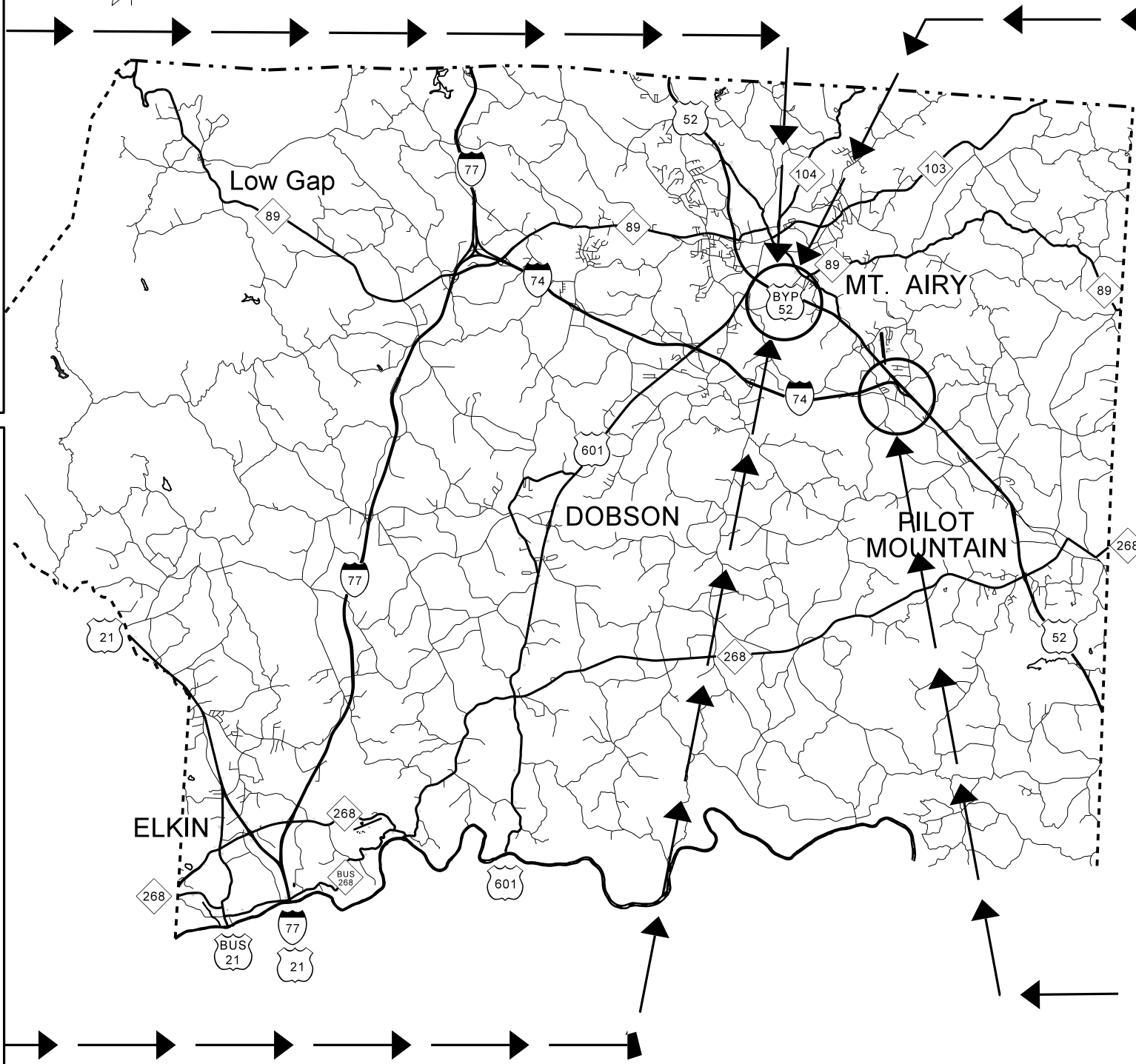
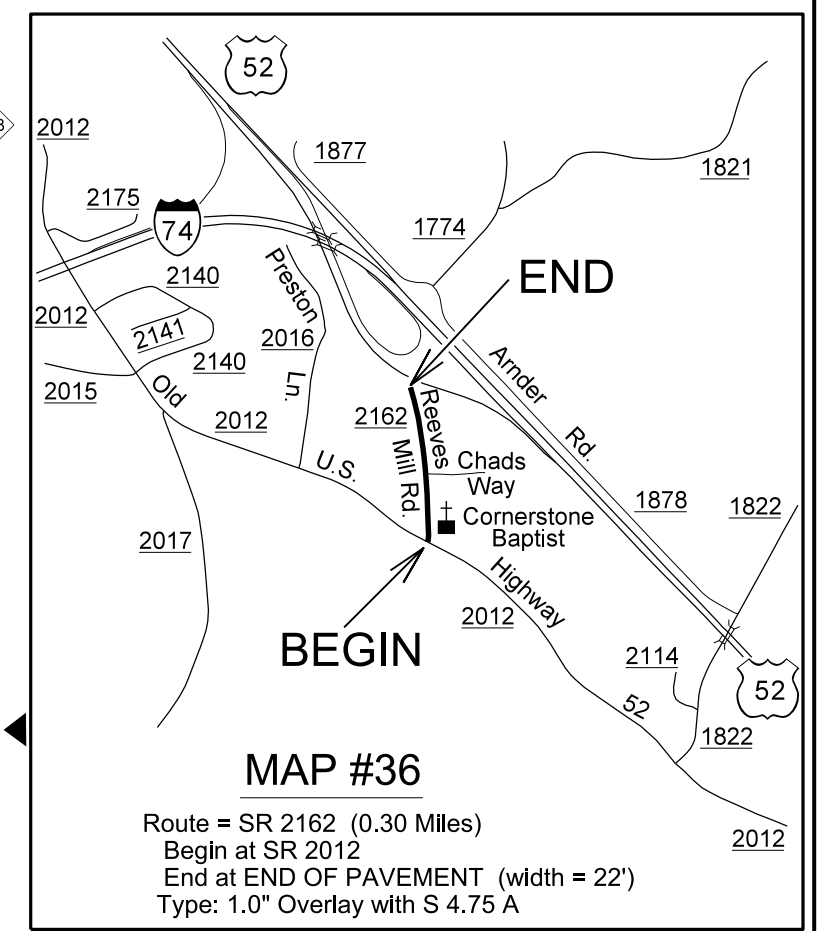
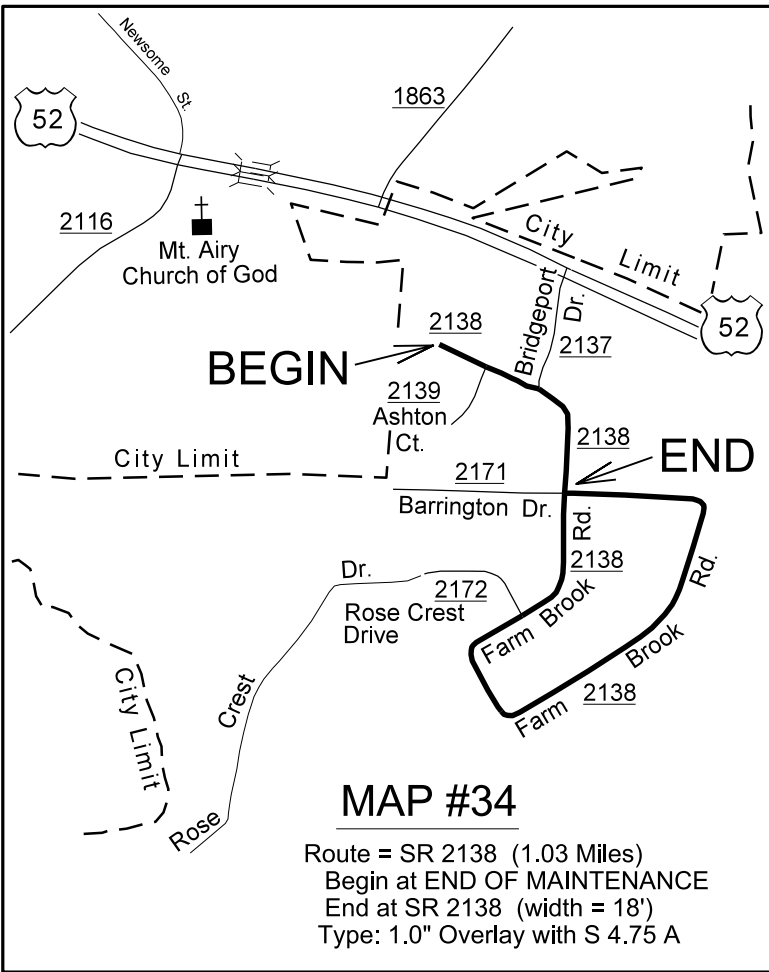
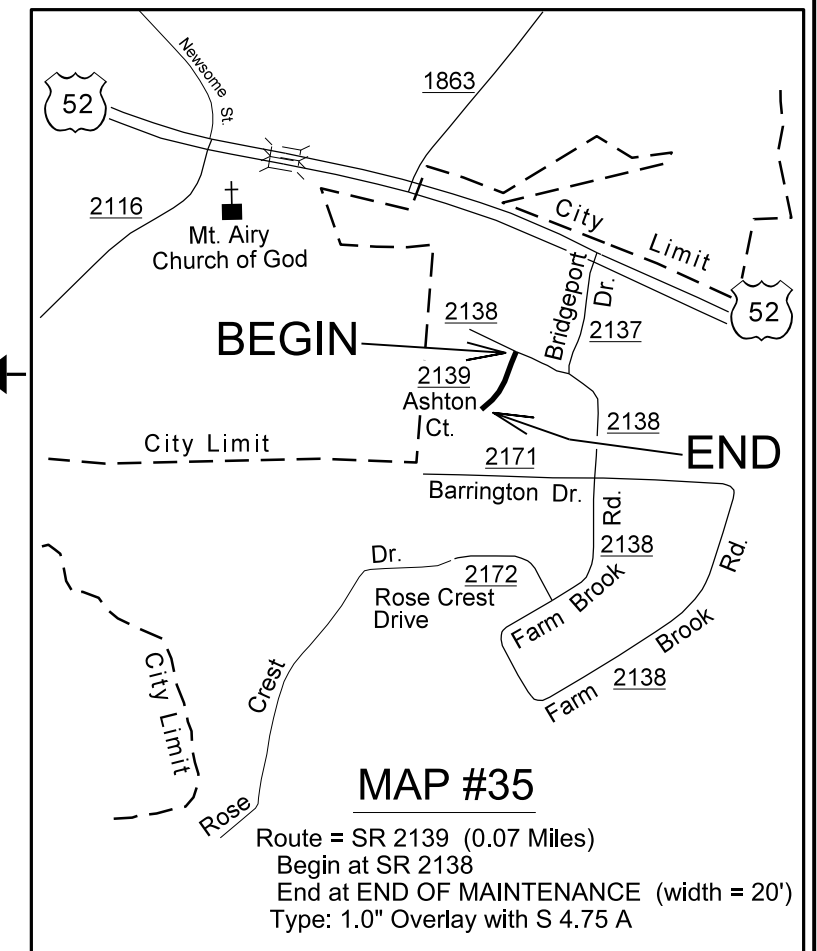
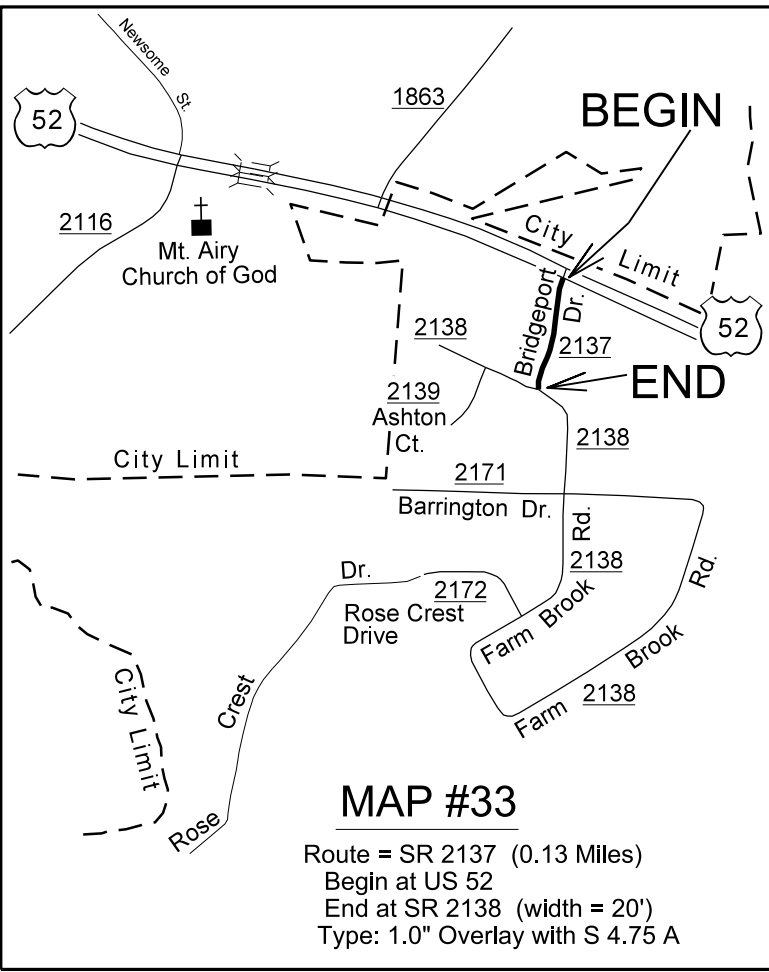


STATE OF NORTH CAROLINA  
DIVISION OF HIGHWAYS

**SURRY COUNTY**

2019

TYPE OF WORK: ASPHALT RESURFACING  
SECONDARY ROUTES

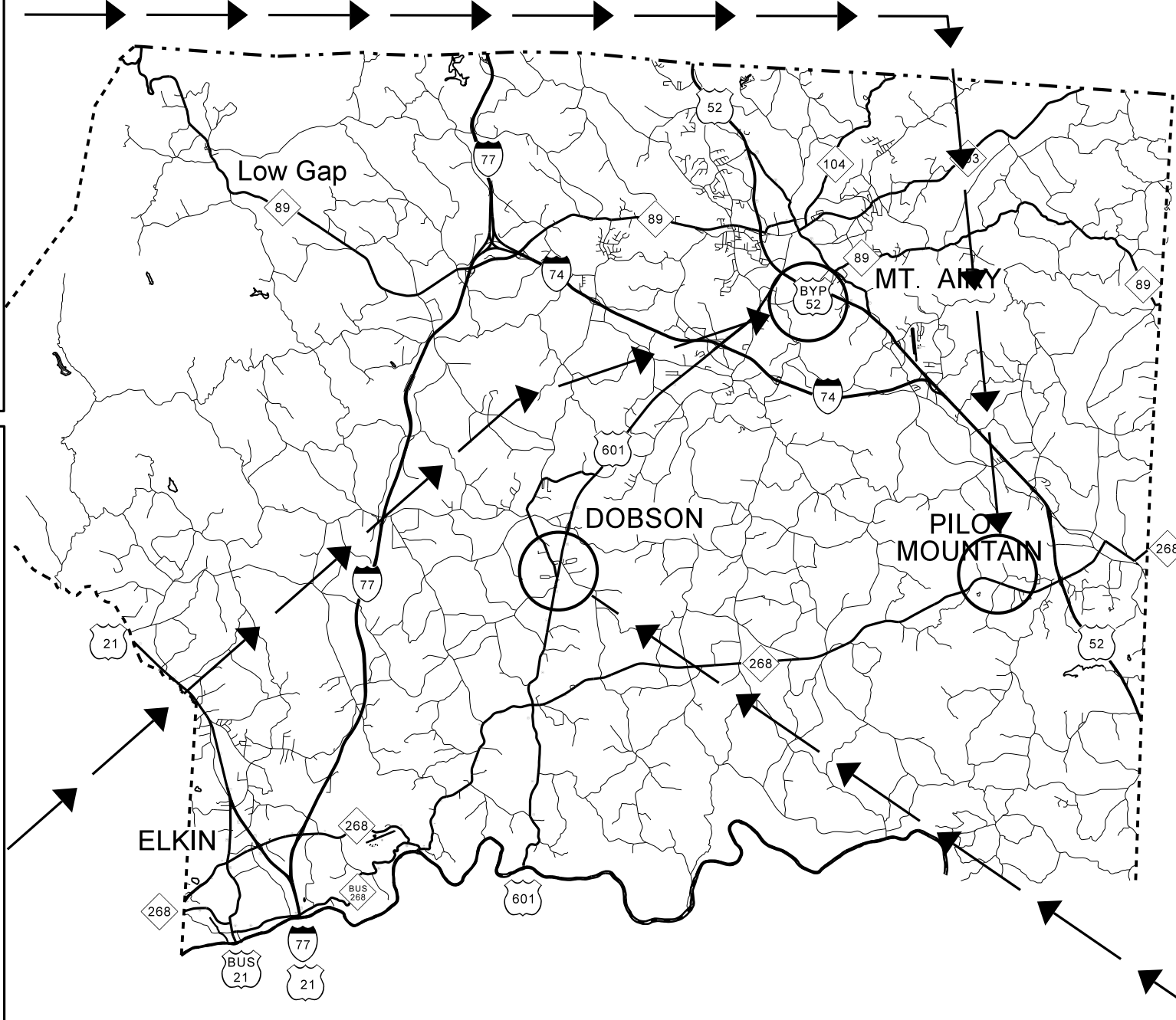


STATE OF NORTH CAROLINA  
DIVISION OF HIGHWAYS

**SURRY COUNTY**

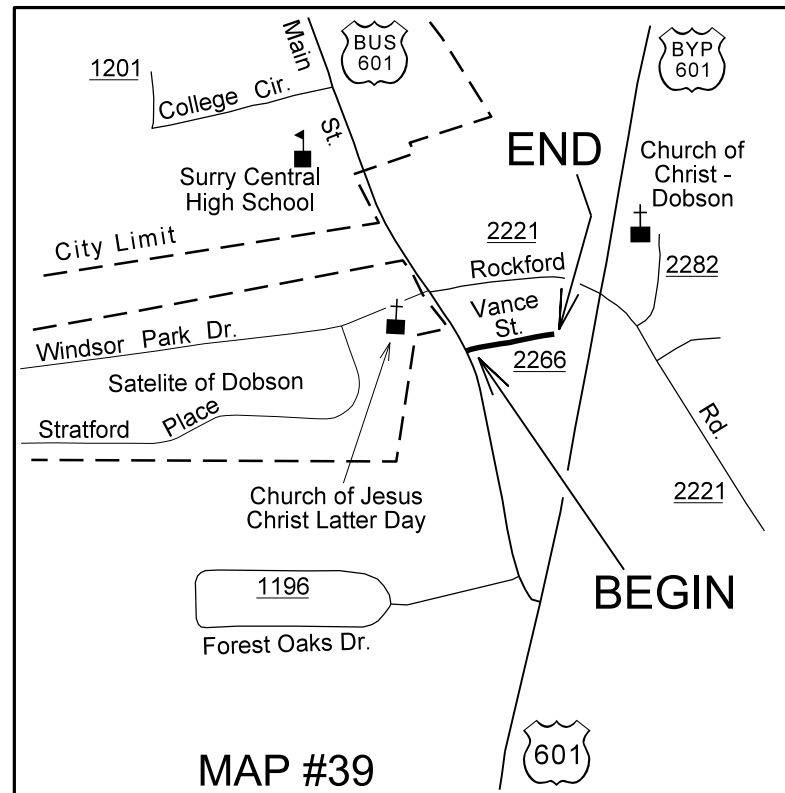
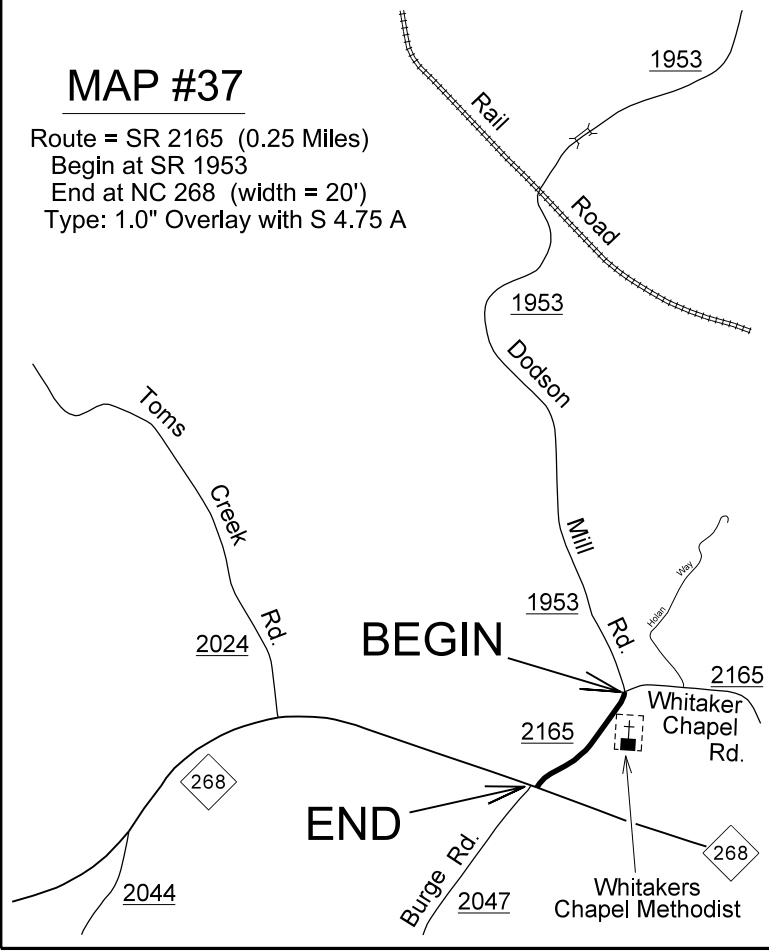
2019

TYPE OF WORK: ASPHALT RESURFACING  
SECONDARY ROUTES



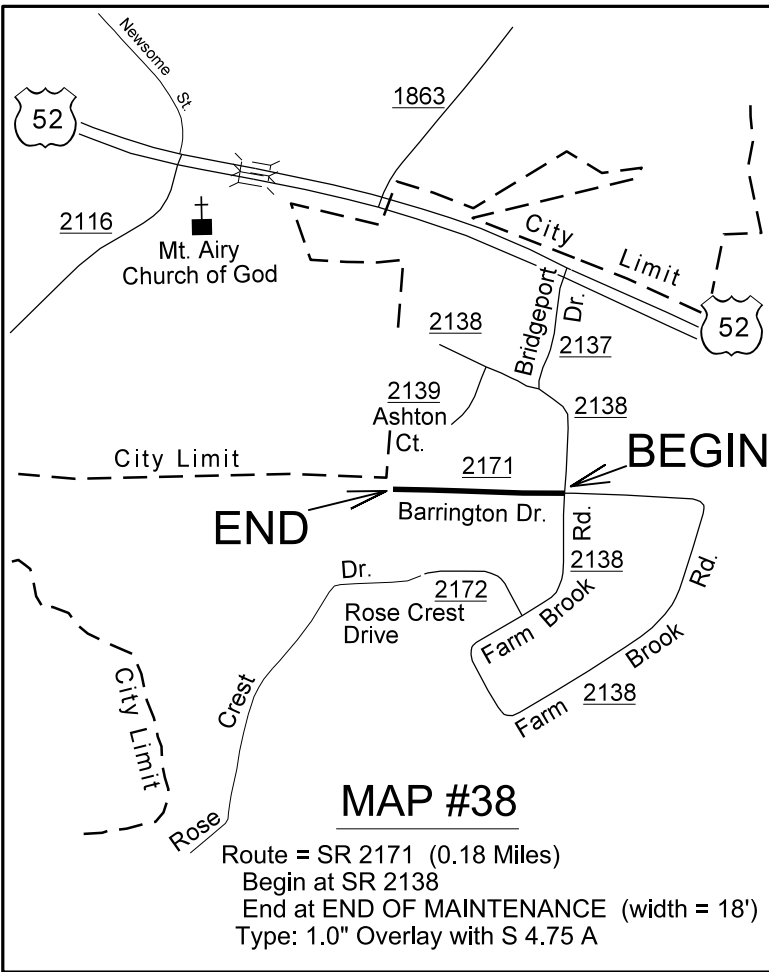
**MAP #37**

Route = SR 2165 (0.25 Miles)  
Begin at SR 1953  
End at NC 268 (width = 20')  
Type: 1.0" Overlay with S 4.75 A



**MAP #39**

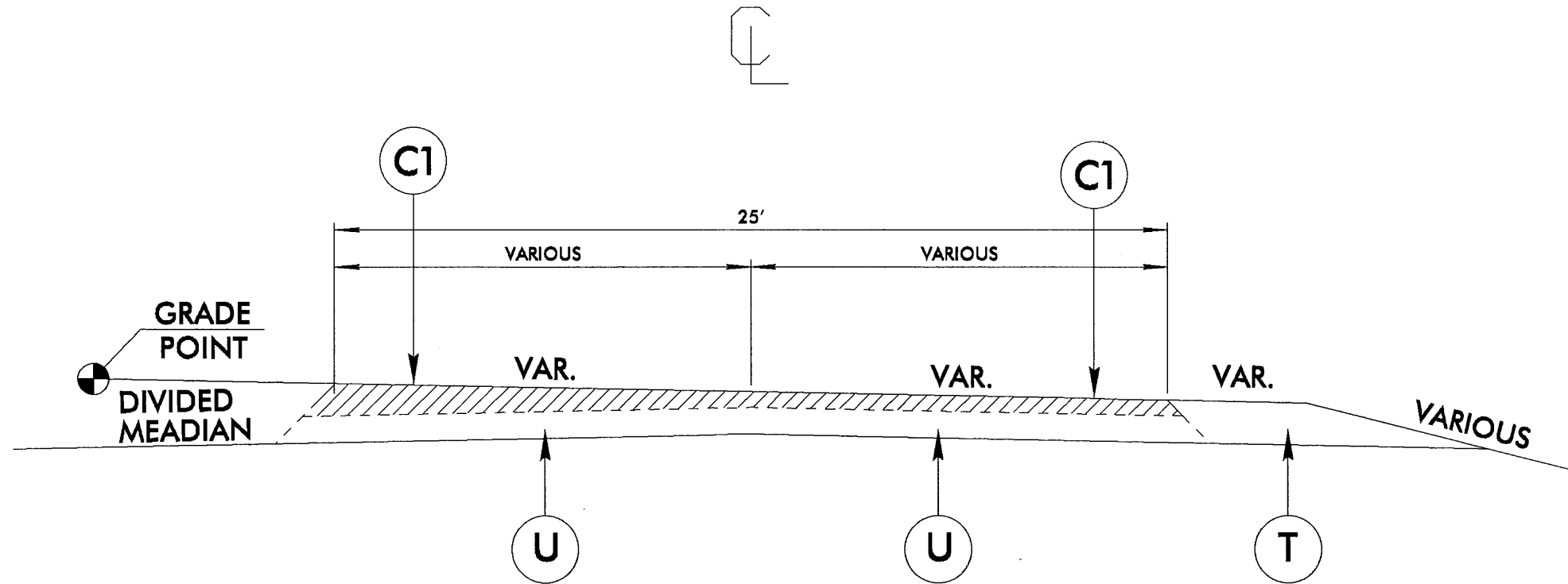
Route = SR 2266 (0.11 Miles)  
Begin at US 601 BUS  
End at END OF MAINTENANCE (width = 16')  
Type: 1.0" Overlay with S 4.75 A



**MAP #38**

Route = SR 2171 (0.18 Miles)  
Begin at SR 2138  
End at END OF MAINTENANCE (width = 18')  
Type: 1.0" Overlay with S 4.75 A

# TYPICALS AND PAVEMENT SCHEDULES



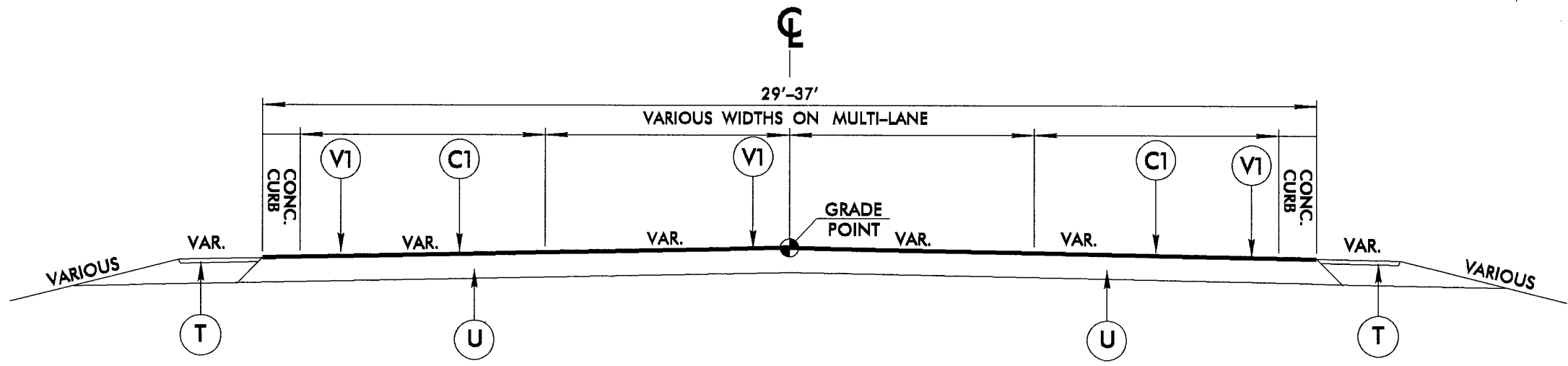
## TYPICAL SECTION NO. 1

FOR MAPS # 1 THROUGH # 4

C1	PROP. APPROX. 1½" ASPHALT CONCRETE SURFACE COURSE, TYPE S9.5C, AT AN AVERAGE RATE OF 168 LBS. PER SQ. YD.
U	EXISTING PAVEMENT
T	PROPOSED SHOULDER MATERIAL

8/17/99

# TYPICALS AND PAVEMENT SCHEDULES



## TYPICAL SECTION NO. 2

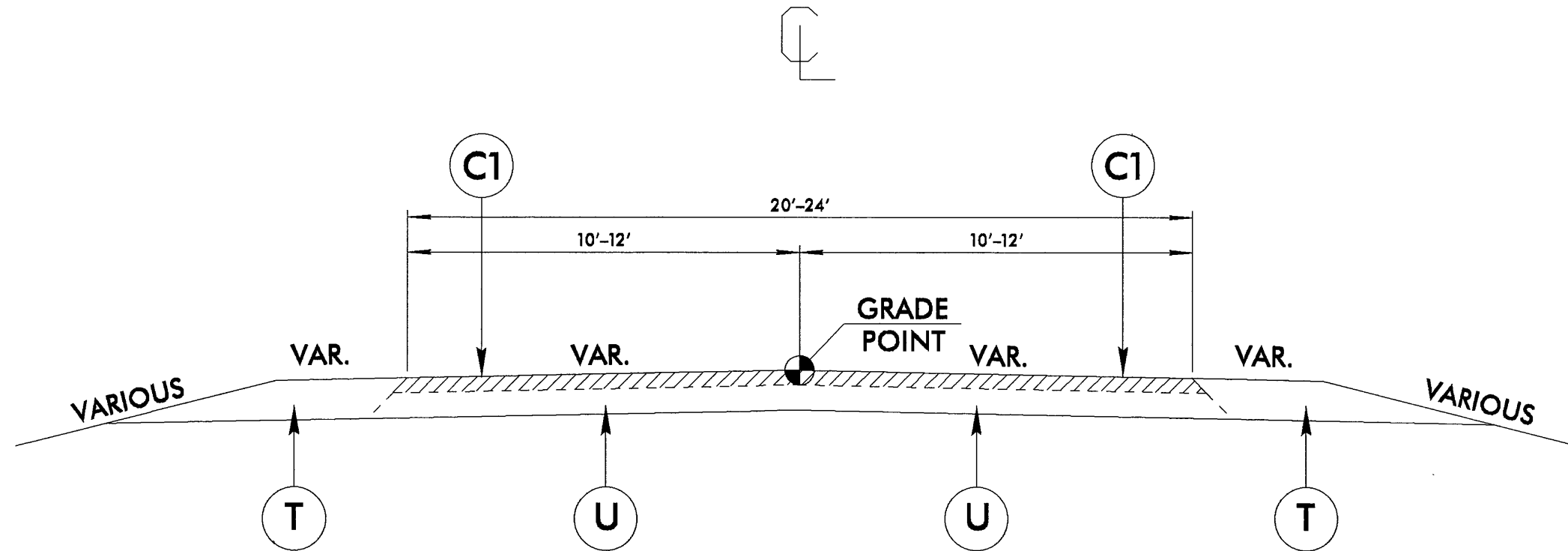
FOR MAP # 5 AND # 6

### NOTE :

- \*MAP #5 0.55 MILE OF CURB AND GUTTER WITH 1.5" OF MILLING.
- \*MAP #5 1.21 MILE OF VARIOUS WIDTH LANES
- \*MAP #5 0.15 MILE OF DIVIDED MEDIAN

PAVEMENT SCHEDULE	
C1	PROP. APPROX. 1.5" ASPHALT CONCRETE SURFACE COURSE, TYPE S9.5C , AT AN AVERAGE RATE OF 168 LBS. PER SQ. YD.
T	PROPOSED SHOULDER MATERIAL
U	EXISTING PAVEMENT
V1	MILLING OF EXISTING ASPHALT PAVEMENT AT DEPTH OF 1.5"

# TYPICALS AND PAVEMENT SCHEDULES



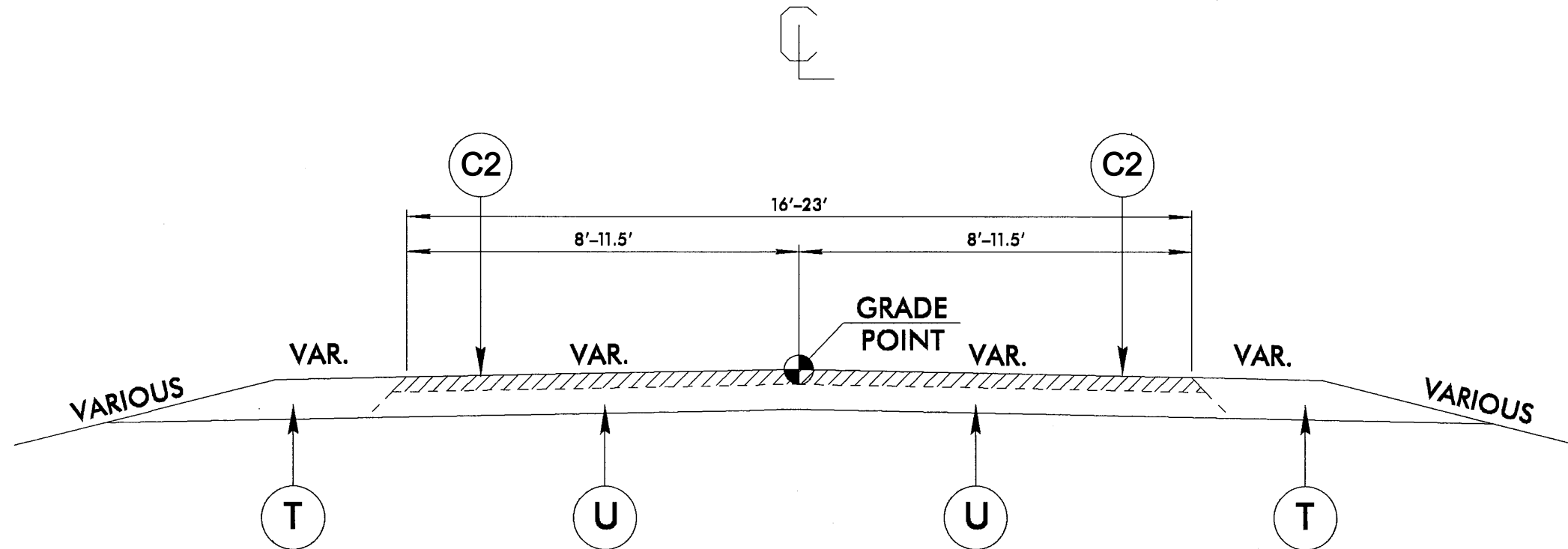
## TYPICAL SECTION NO. 3

FOR MAPS # 7 AND # 8

C1	PROP. APPROX. 1½" ASPHALT CONCRETE SURFACE COURSE, TYPE S9.5C, AT AN AVERAGE RATE OF 168 LBS. PER SQ. YD.
U	EXISTING PAVEMENT
T	PROPOSED SHOULDER MATERIAL



# TYPICALS AND PAVEMENT SCHEDULES

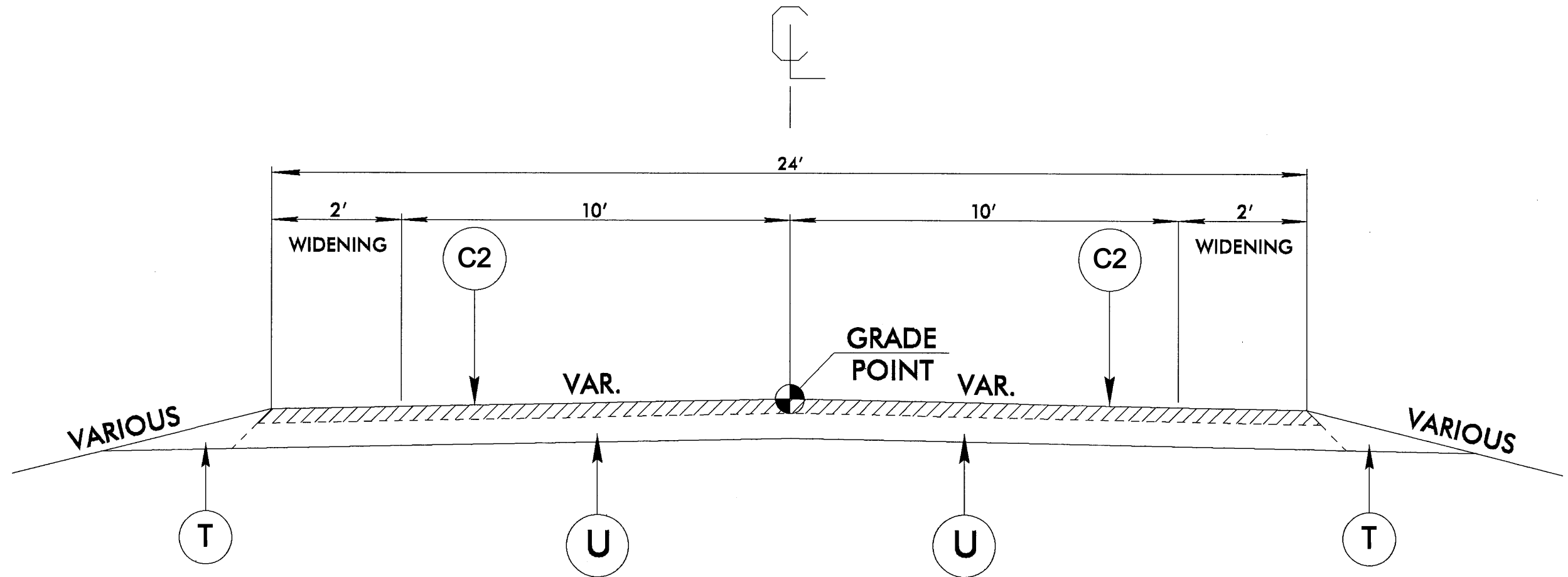


## TYPICAL SECTION NO. 4

FOR MAPS # 9 THROUGH # 16

C2	PROP. APPROX. 1½" ASPHALT CONCRETE SURFACE COURSE, TYPE S9.5B, AT AN AVERAGE RATE OF 168 LBS. PER SQ. YD.
U	EXISTING PAVEMENT
T	PROPOSED SHOULDER MATERIAL

# TYPICALS AND PAVEMENT SCHEDULES



## TYPICAL SECTION NO. 5

FOR MAPS # 17 AND #18

C2	PROP. APPROX. 1½" ASPHALT CONCRETE SURFACE COURSE, TYPE S9.5B, AT AN AVERAGE RATE OF 168 LBS. PER SQ. YD.
U	EXISTING PAVEMENT
T	PROPOSED SHOULDER MATERIAL

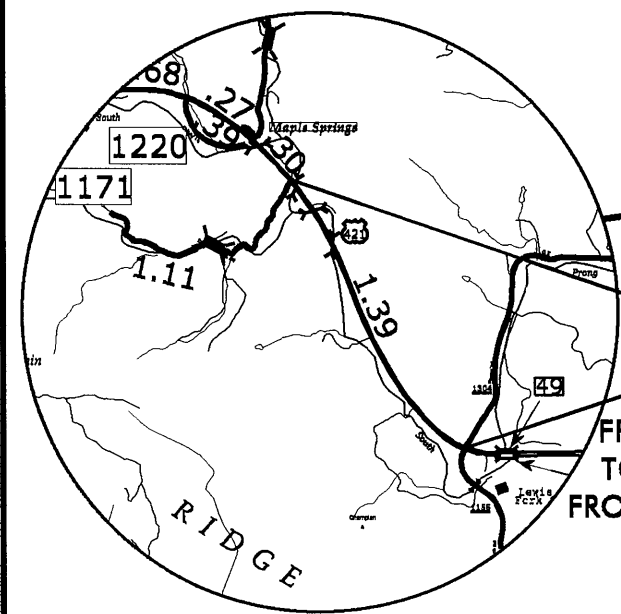
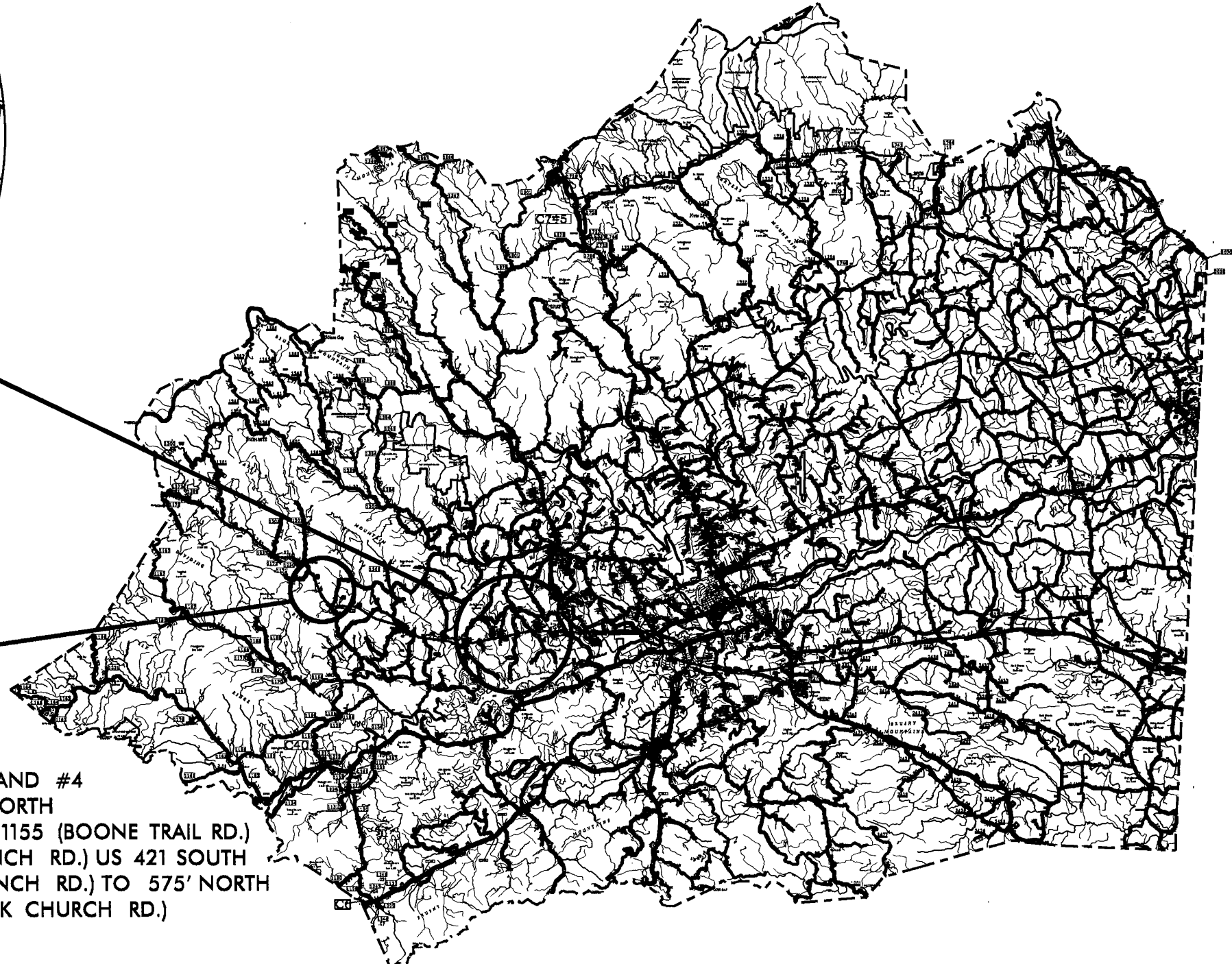
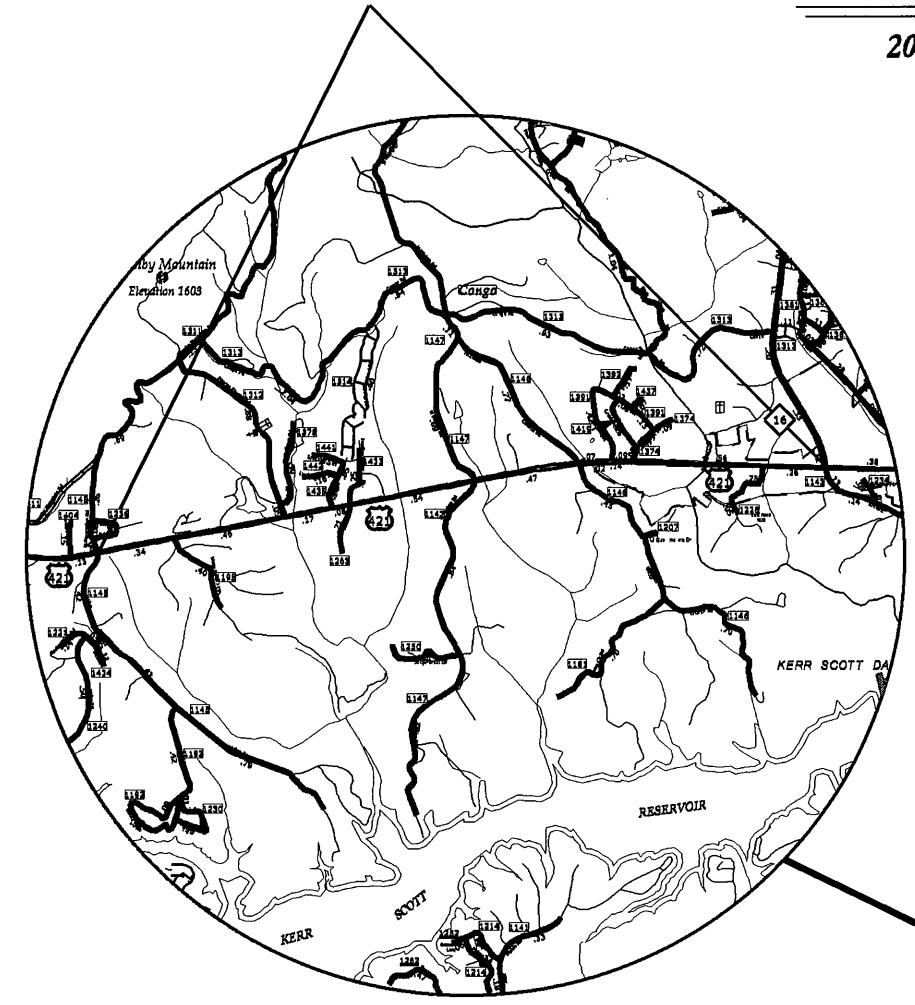
NOTE : PAVEMENT SCHEDULE FOR WIDENING 2' WIDTH ON EACH SIDE CONSIST OF 8" OF B25.0C

MAPS # 1 AND #2  
US 421  
FROM NC 16 TO SR 1147 (N. MINTON RD.)  
AND FROM SR 1147 (S. MINTON RD.)+0.11 MILE TO  
SR 1145 (N. RECREATION RD.)

STATE OF NORTH CAROLINA  
DIVISION OF HIGHWAYS

# WILKES COUNTY

2019 PRIMARY RESURFACING MAPS



MAPS # 3 AND #4  
US 421 NORTH  
FROM 1000' SOUTH OF SR 1155 (BOONE TRAIL RD.)  
TO SR 1171 (SIFFORDS BRANCH RD.) US 421 SOUTH  
FROM SR 1171 (SIFFORDS BRANCH RD.) TO 575' NORTH  
OF 1155 (LEWIS FORK CHURCH RD.)

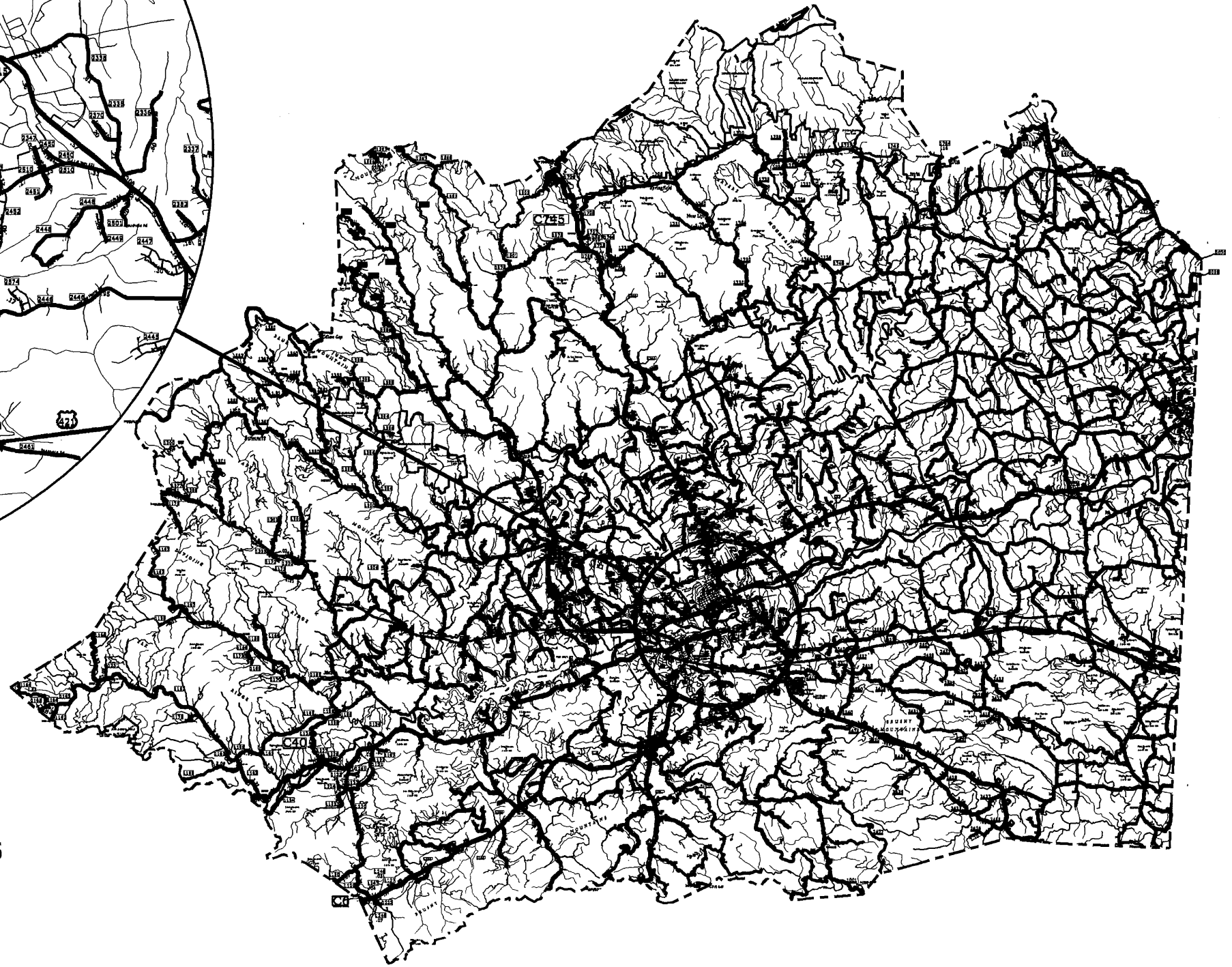
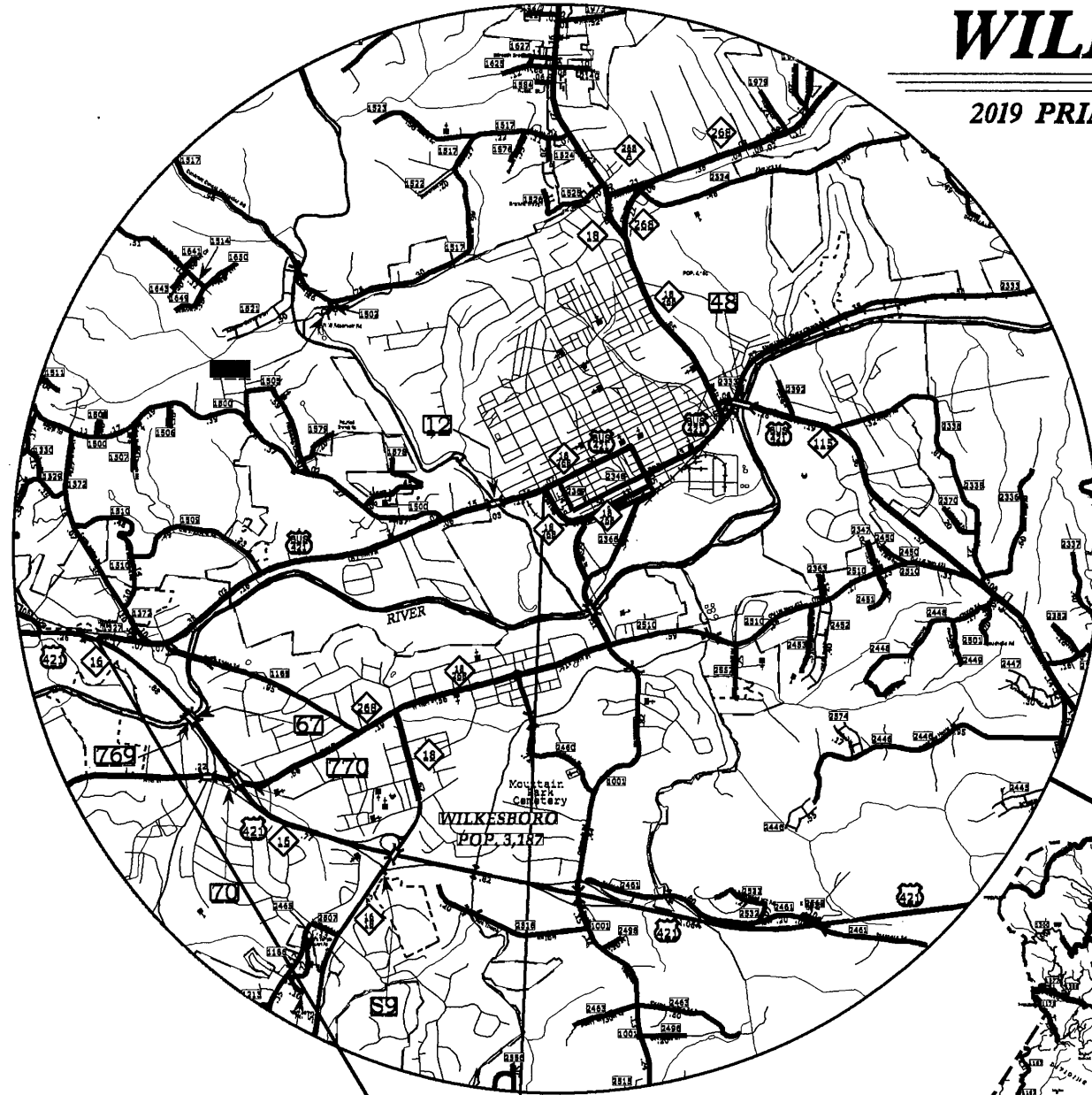
REVISIONS

29-JAN-2018 13:43  
Z:\New\_Ray\_Post\_02132012\2013 Wilkes2019\_Resurfacing-01052018.dgn  
11/11/2018 11:24:17

STATE OF NORTH CAROLINA  
DIVISION OF HIGHWAYS

**WILKES COUNTY**

2019 PRIMARY RESURFACING MAPS



MAPS # 5 AND #6  
US 421 BUS.  
FROM NC 18 (CBD LOOP) TO SR 1185  
(CURTIS BRIDGE RD.)  
US 421 BUS.  
FROM SR 1185 (CURTIS BRIDGE RD.)  
TO US 421

8/17/99  
29-JAN-2018 13:51  
Z:\New\_Rely\_Post\_02132012\2013\Wilkes2019\_Resurfacing\_01052018.dgn

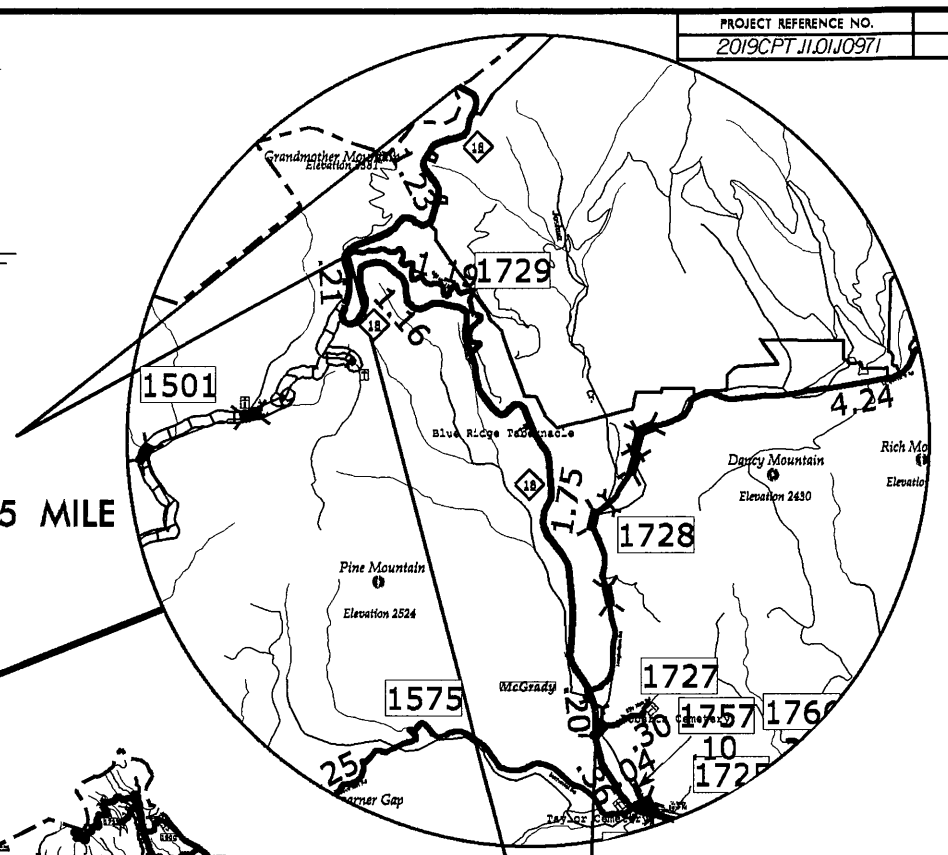
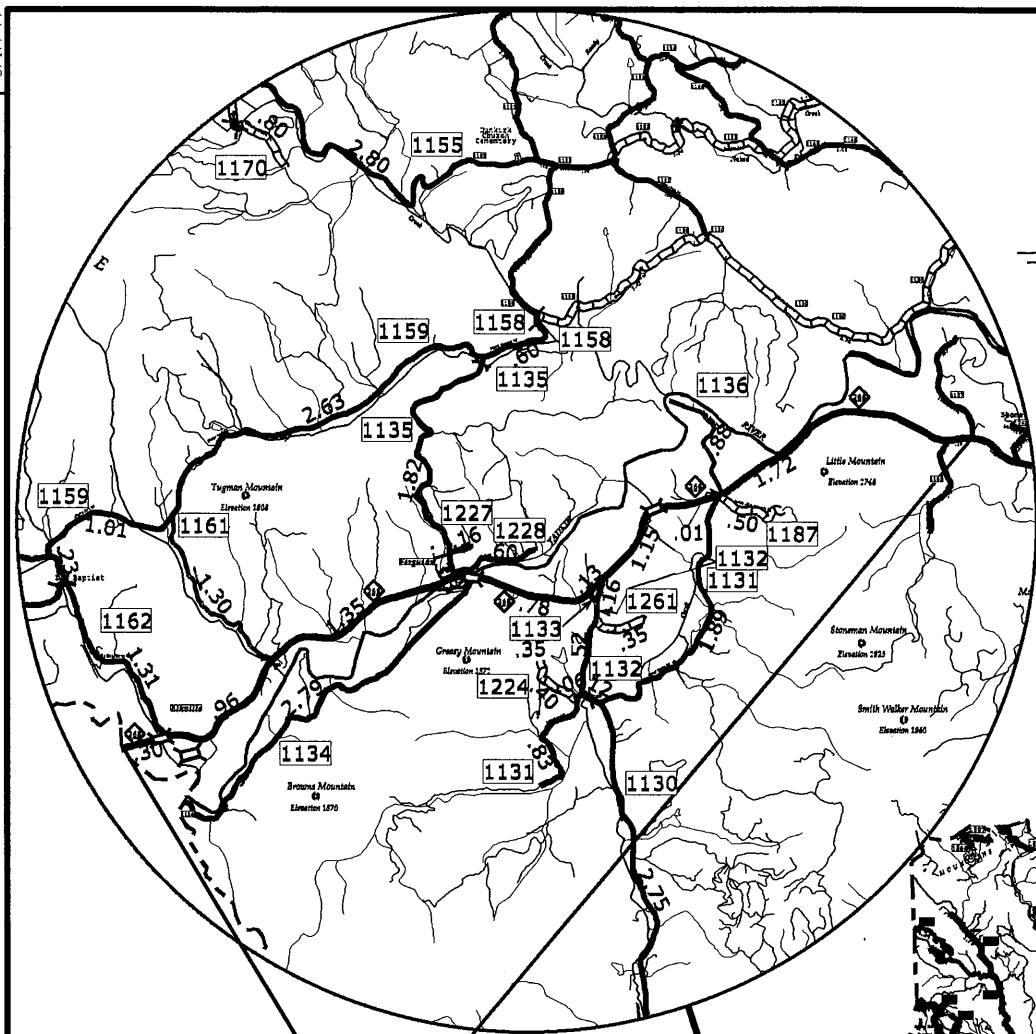
8/17/99

# STATE OF NORTH CAROLINA DIVISION OF HIGHWAYS

## WILKES COUNTY

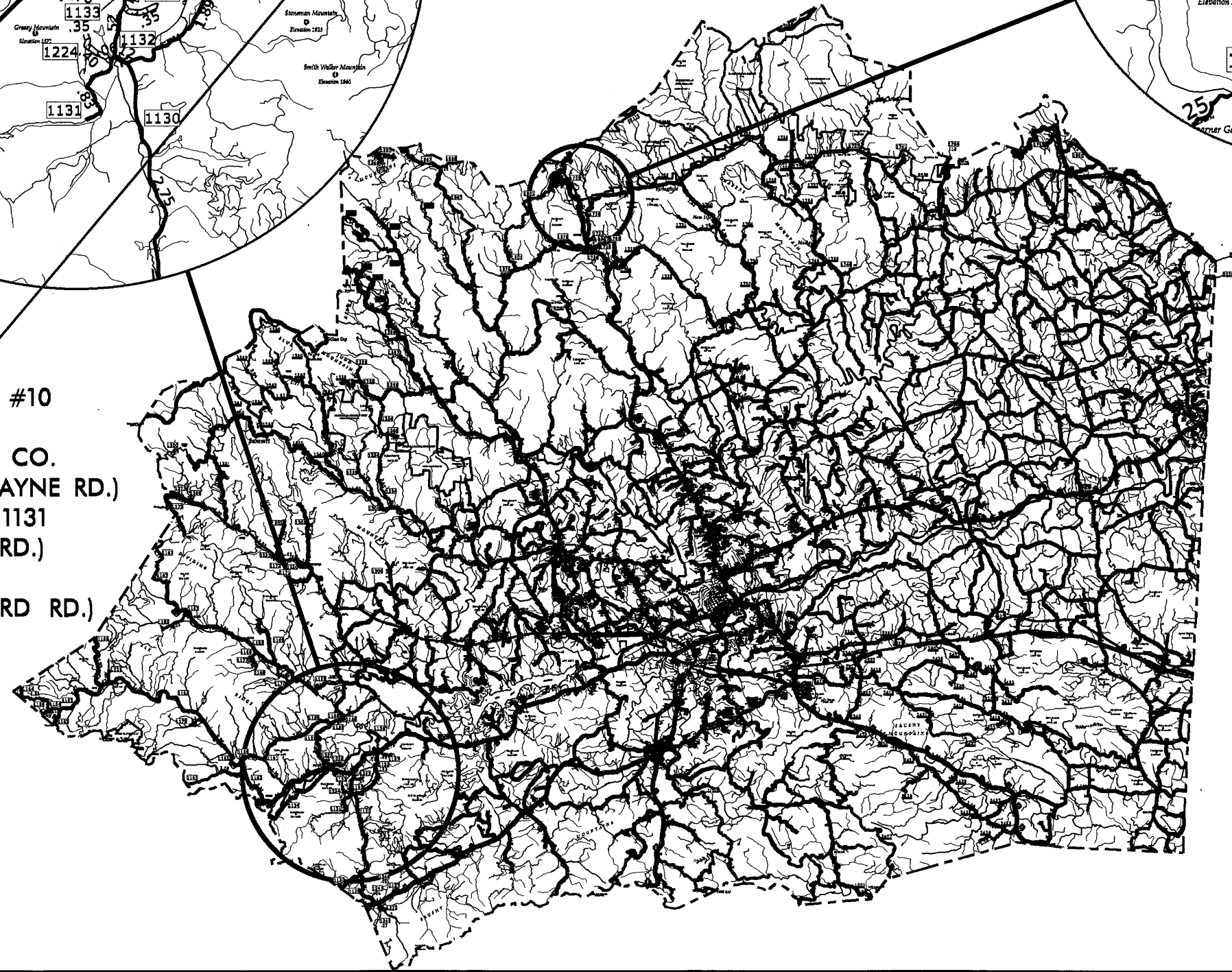
### 2019 PRIMARY RESURFACING MAPS

MAP # 8 NC 18  
FROM  
SR 1729 (OLD HWY 18) + 0.65 MILE  
TO ALLEGHANY CO.



MAPS # 9 AND #10  
NC 268  
FROM CALDWELL CO.  
TO SR 1131 (FOSTER PAYNE RD.)  
AND FROM SR 1131  
(FOSTER PAYNE RD.)  
TO 1137  
(SOUTH MARLEY FORD RD.)

MAP # 7 NC 18  
FROM SR 1727  
(ELLIS MTN. RD.)  
TO SR 1726 (OLD HWY 18)  
+ 0.65 MILE



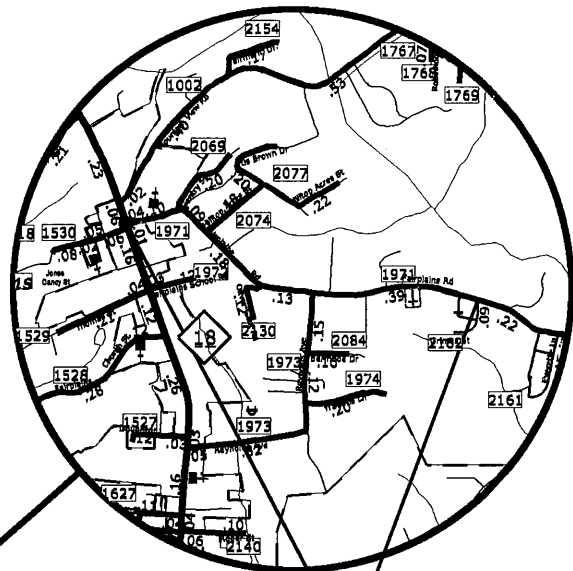
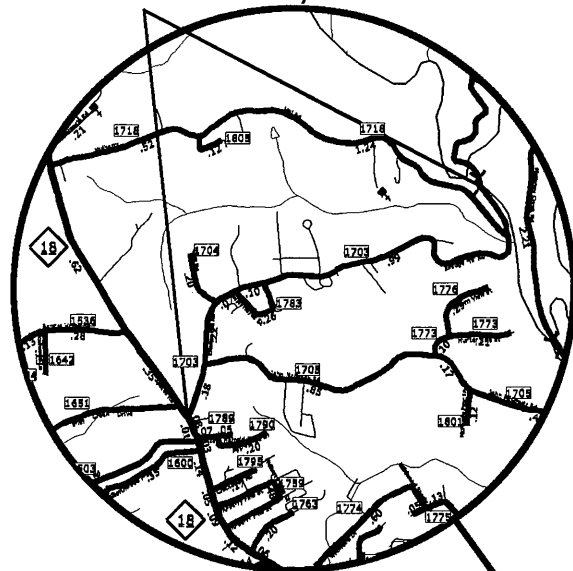
29-JAN-2018 08:25  
C:\New\_Rdy\_Posts\02132012\_2013\Wilkes2019\_Resurfacing\_01052018.dcn  
Map: Wilkes County 2019

MAPS # 13 AND # 14  
SR 1703 (ELLEDDGE MILL RD.)  
FROM NC 18 TO END 16' PVT AND  
FROM END 16' PVT TO SR 1718  
(MULBERRY MILL RD.)

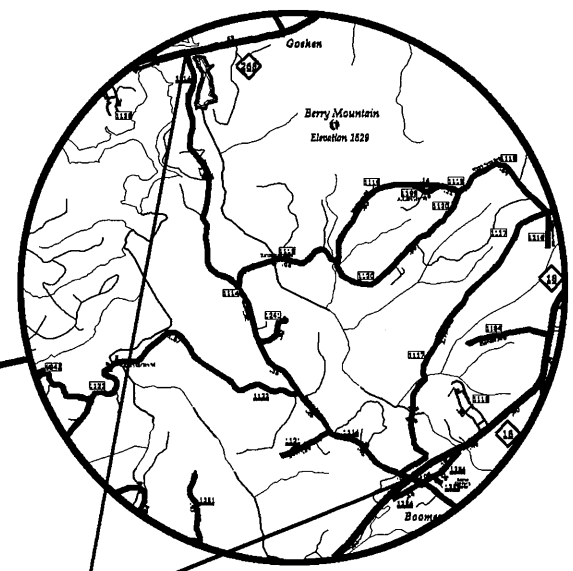
STATE OF NORTH CAROLINA  
DIVISION OF HIGHWAYS

**WILKES COUNTY**

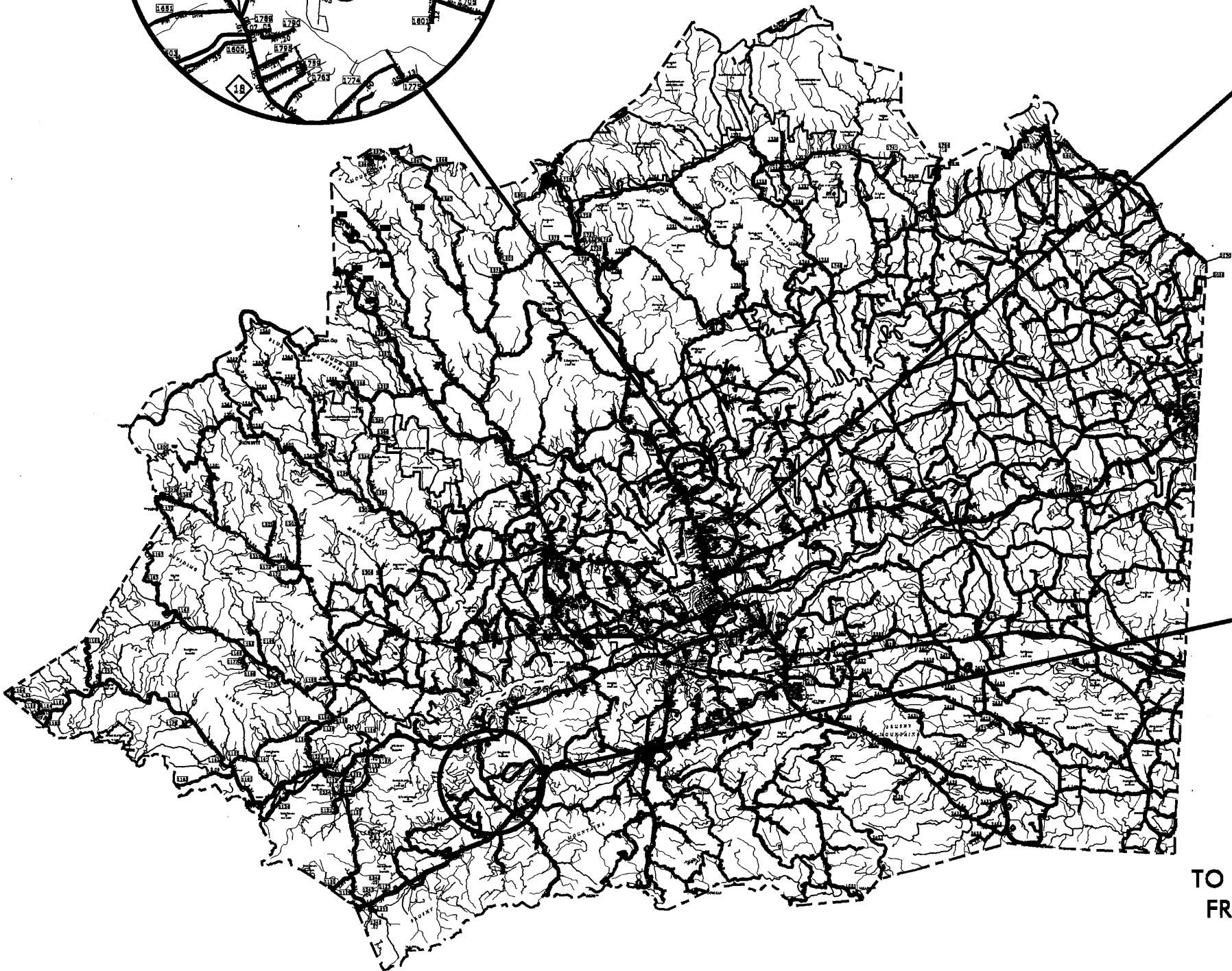
2019 SECONDARY RESURFACING MAPS



MAP # 15  
SR 1971 (FAIRPLAINS RD.)  
FROM NC 18 TO SR 2162  
(GRIMES STREET)



MAPS # 11 AND # 12  
SR 1114 (BOOMER RD.)  
FROM NC 268  
TO SR 1119 (WALSHTOWN RD.) AND  
FROM SR 1119 (WALSHTOWN RD.)  
TO NC 18



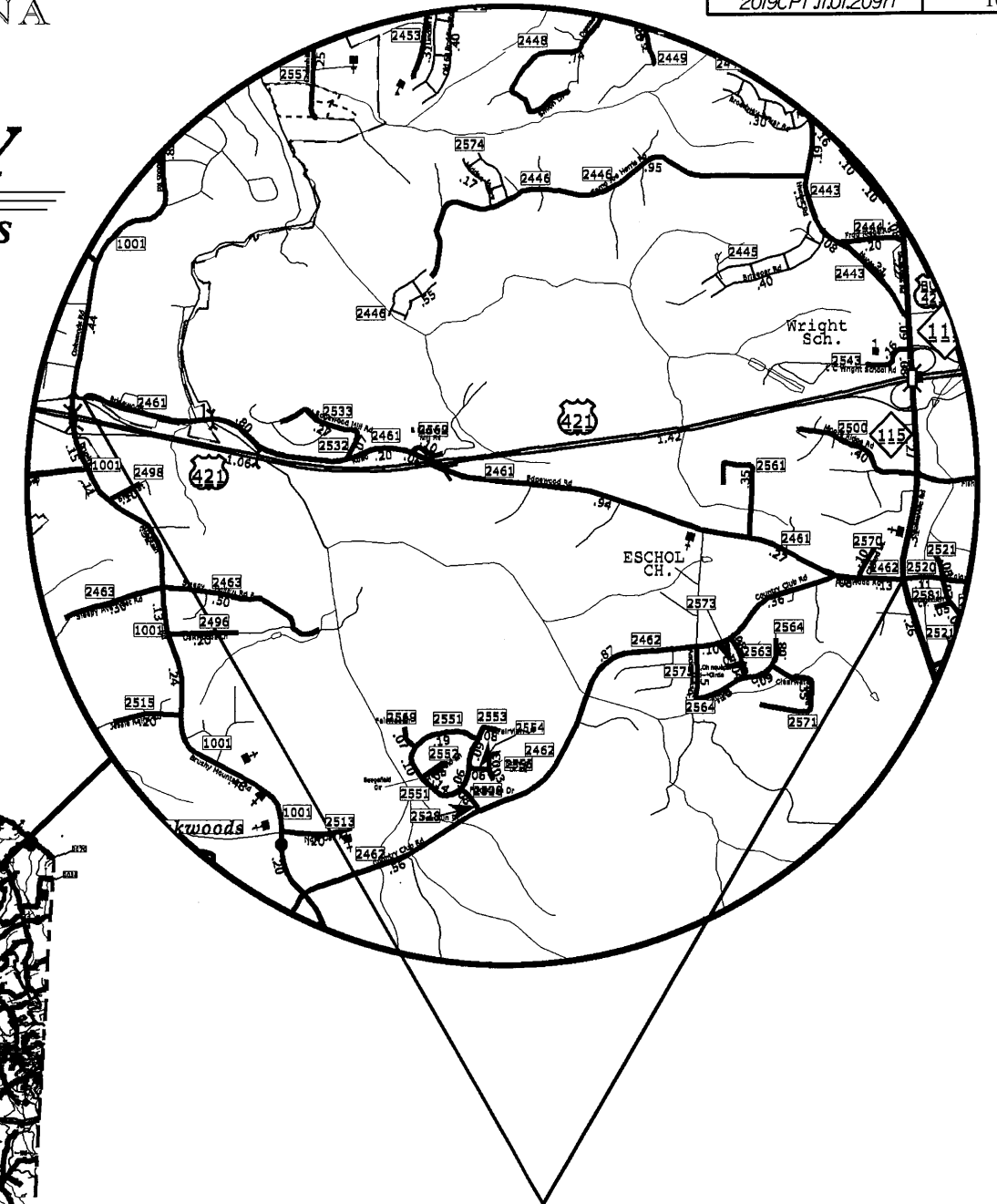
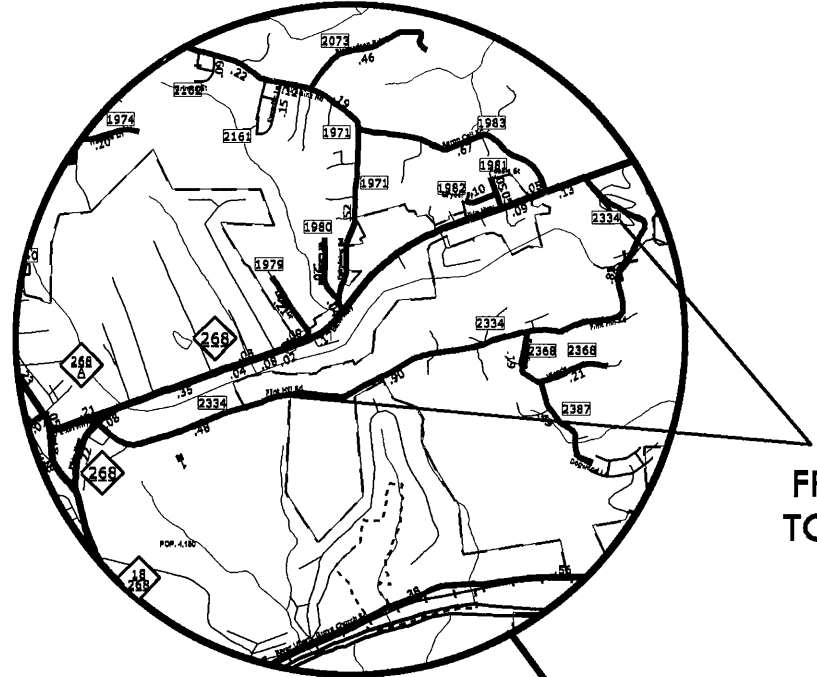
8/17/19  
29-JAN-2018 08:25  
Z:\New\_Rdy\_Fost\_02132012\2013\Wilkes2019\_Resurfacing\_01052018.dgn  
11/1/2019 10:44:43

STATE OF NORTH CAROLINA  
DIVISION OF HIGHWAYS

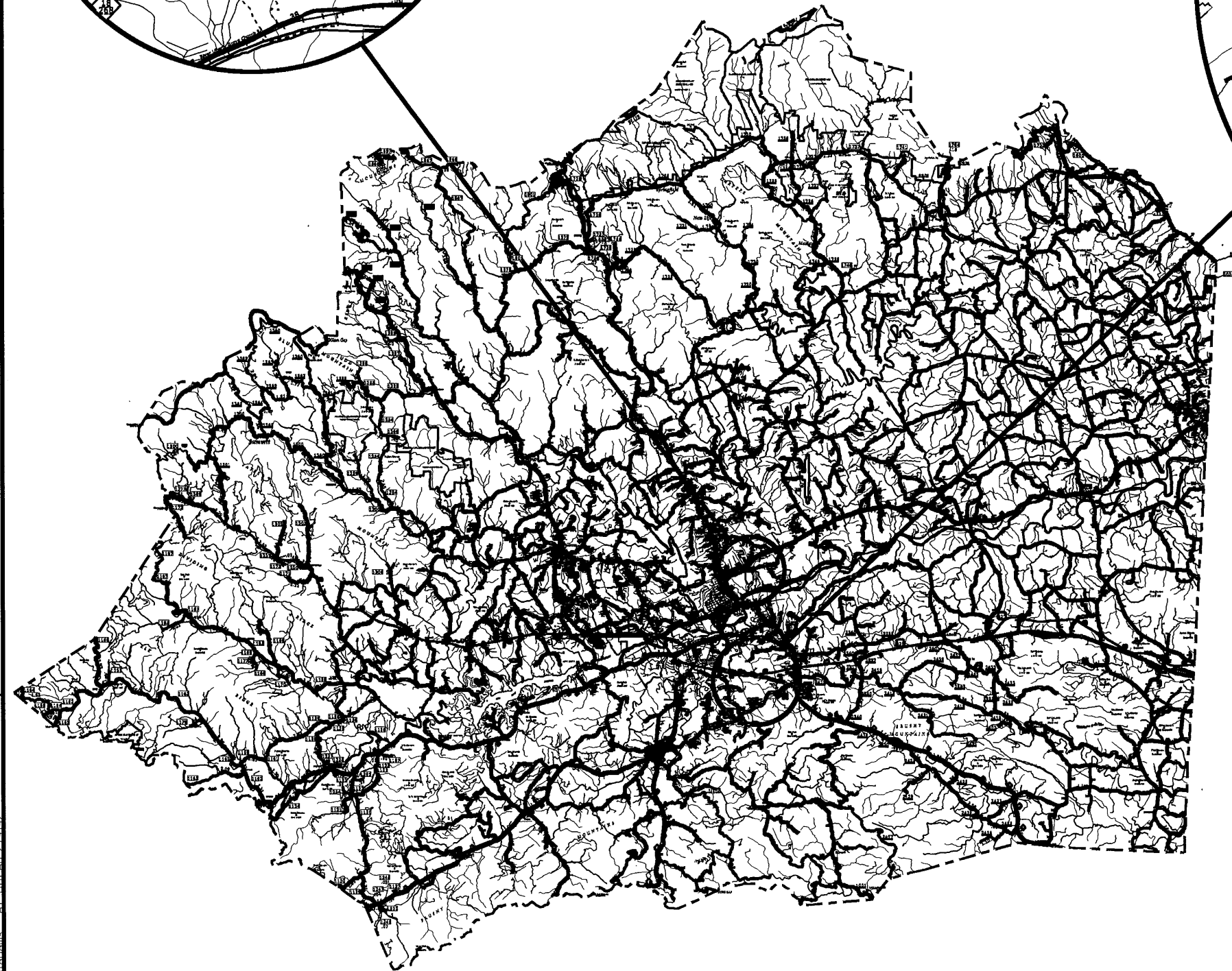
# WILKES COUNTY

## 2019 SECONDARY RESURFACING MAPS

MAP # 16  
SR 2334 (FLINT HILL RD.)  
FROM END OF PROJECT R2603  
TO N. WILKESBORO CITY LIMITS



MAPS # 17 AND # 18  
SR 2461 AND SR 2462  
(EDGEWOOD ROAD)  
FROM US 421 RAMP TO SR 2462 (COUNTRY CLUB EXT.)  
AND FROM NC 115 TO SR 2461 (COUNTRY CLUB EXT.)



8/17/19  
 29-JAN-2018 13:48  
 Z:\New\_Rdy\_Facility\_02132012\_2013\Wilkes2019\_Resurfacing\_01052018.dgn  
 Wilkes County AT D:\IT\2014